MEDIEVAL POTTERY FROM NORTH LINCOLNSHIRE

VOLUME III

(MAPS, PLANS AND PLATES)

by

COLIN HAYFIELD, B.A.

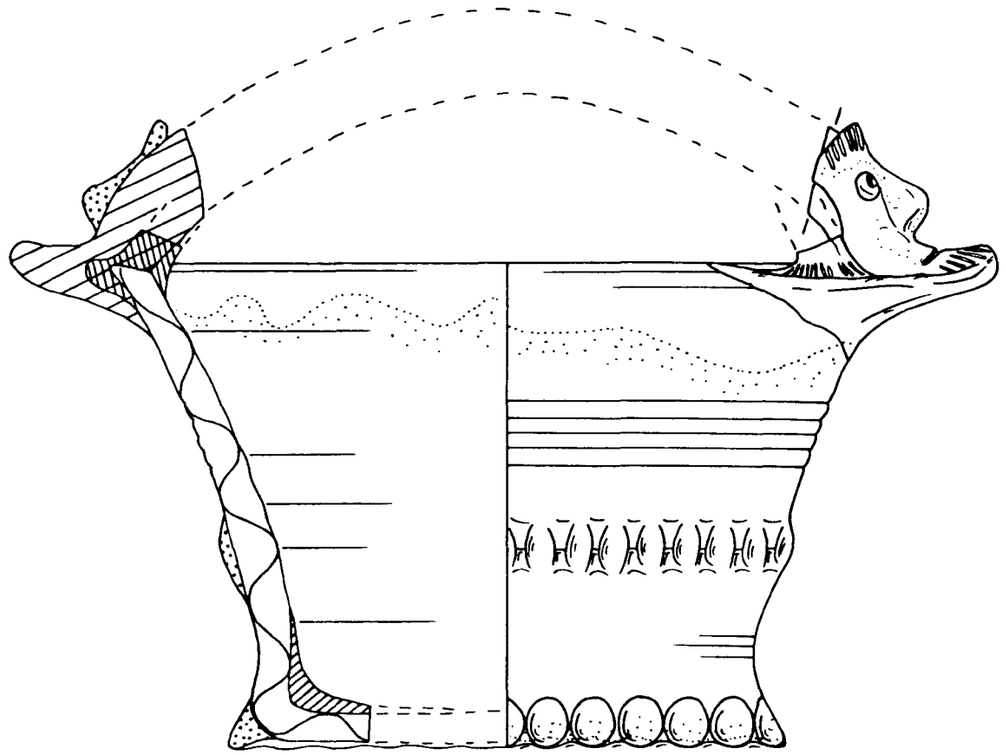

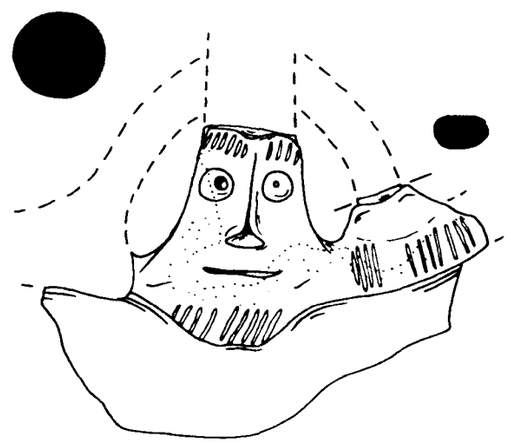

BEST COPY AVAILABLE

TEXT IN ORIGINAL IS CLOSE TO THE EDGE OF THE PAGE

CONTENTS

Map 1 Relief and natural drainage.

Plate 2 The illustration of some drawing conventions and technical terms.

Map 3 Location of the Unstratified Assemblages.

Map 4 Comparative Sizes of the Unstratified Assemblages.

Plate 5 Bradley Wapentake - Grimsby / Hawerby-cum-Beesby.

Plate 7 Haverstoe Wapentake - Hawerby-cum-Beesby.

Plate 8 Haverstoe Wapentake - West Ravendale/Swinehope.

Plate 9 Haverstoe Wapentake - Swinehope.

Plate 10 Haverstoe Wapentake - Swinehope/Waithe.

Plate 11 Haverstoe Wapentake - Winghale Priory/Linwood/Market Rasen/North Owersby.

Plate 12 Walshcroft Wapentake - Thornton-Le-Moor.

Plate 13 Walshcroft Wapentake - Thornton-Le-Moor.

Plate 14 Walshcroft Wapentake - Thornton-Le-Moor.

Plate 15 Walshcroft Wapentake - West Rasen/Thoresway/Croxby/ Toft by Newton.

Plate 16 Yarborough Wapentake - Barrow-upon-Humber.

Plate 17 Yarborough Wapentake - Barton-on-Humber.

Plate 18 Yarborough Wapentake - Barton-on-Humber.

Plate 19 Yarborough Wapentake - Barton-on-Humber (St Peter's Church)

Plate 20 Yarborough Wapentake - Kettleby Thorpe.

Plate 21 Yarborough Wapentake - Kettleby Thorpe.

Plate 22 Yarborough Wapentake - Bonby/Brigg/Brocklesby/Cadney/ Clixby/Elsham/South Ferriby.

Plate 23 Yarborough Wapentake - Goxhill.

Plate 24 Yarborough Wapentake - Goxhill/Habrough/East Halton/ Horkstow/Immingham/Keelby/Ketsby.

Plate 25 Yarborough Wapentake - East Halton Skitter.

Plate 26 Yarborough Wapentake - East Halton Skitter.

Plate 27 Yarborough Wapentake - East Halton Skitter.

Plate 28 Yarborough Wapentake - East Halton Skitter.

Plate 29 Yarborough Wapentake - East Halton Skitter.

Plate 30 Yarborough Wapentake - East Halton Skitter.

Plate 31 Yarborough Wapentake - North Killingholme/Great Limber/ Nettleton/Stallingborough.

Plate 32 Yarborough Wapentake - Thornton Curtis.

Plate 33 Yarborough Wapentake - Thornton Curtis.

Plate 34 Yarborough Wapentake - Burnham/Wrawby/Worlaby.

Plate 35 Axholme Wapentake - Belton/West Butterwick/Epworth/Wroot.

Plate 36 Corringham Wapentake - Scotter/Southorpe/Somerby.

Plate 37 Corringham Wapentake - Somerby.

Plate 38 Manley Wapentake - Alkborough/Walcot/Broughton/Burton-upon-Stather/Flixborough/West Halton/ Haythby.

Plate 39 Manley Wapentake - Hibaldstow/Raventhorpe/Risby Warren/ Roxby/Brumby Frodingham/Scawby/Winter-ingham.

Plate 40 Manley Wapentake - Conesby.

Plate 41 South Lindsey - Various Sites - Hemingby/Ashby by Partney/ Ketsby/Scrafield Edlington/Mareham/Roughton

Plate 42 Wraggoe Wapentake - Kirmond Le Mire.

Plate 43 Wraggoe Wapentake - Lissington/Sixhills/Stainton by Langton

Plate 44 Doncaster - unstratified material.

Plate 45 Doncaster - unstratified material.

Plate 46 Beverley/Hedon - unstratified material.

Plate 47 Kiln Material - Beverley/Kelk.

Plate 48 Kiln Material - Cowick Moat/Holme-upon-Spalding-Moor.

Plate 49 Kiln Material - Cowick Moat/Holme-upon-Spalding-Moor.

Plate 50 Kiln Material - Cowick Moat/Holme-upon-Spalding-Moor.

Plate 51 Kiln Material - Cowick Moat/Holme-upon-Spalding-Moor.

Plate 52 Kiln Material - Cowick Moat/Holme-upon-Spalding-Moor.

Plate 53 Kiln Material - Cowick Moat/Holme-upon-Spalding-Moor.

Plate 54 Kiln Material - Cowick Moat/Holme-upon-Spalding-Moor.

Plate 55 Cowick Moat - Miscellaneous Material.

Plate 56 Kiln Material - Toynton-All-Saints.

Plate 57 Location of all the Stratified Assemblages.

Plan 58 Thornholme Priory - General Site Plan.

Plan 59 Plan of the excavations at St Chad's, Barrow-upon-Humber.

Plan 60 Epworth : Manor - Site Plans.

Plan 61 Epworth : Manor - Site Plans.

Plan 62 Doncaster - The Medieval Town.

Plan 63 Hedon : Middle Lane - General Plan.

Plan 64 Hedon : Middle Lane - Site Plan.

Plan 65 Hull - Location of Recent Excavations.

Map 66 The comparative sizes of the saxon assemblages used in Chapter 3.

Plate 67 Saxon - Barton : East Acridge.

Plate 68 Saxon - Barrow : St Chad's/Burnham Chapel.

Plate 69 Saxon/Early-Medieval - Barton : Vicarage.

Plate 70 Saxon/Early-Medieval - Barton : St Peter's.

Plate 71 Lincoln : Saltergate/Goltho : Manor.

Map 72 The comparative sizes of the Early-Medieval assemblages used in Chapter 3.

Plate 73 Early-Medieval - Barton : East Acridge.

Plate 74 Early-Medieval - Barton : East Acridge.

Plate 75 Early-Medieval - Barrow : St Chad's.

Plate 76 Early-Medieval - Burnham : Chapel/Epworth:Manor/ Grayingham/Hayes priory.

Plate 77 Early-Medieval - Thornholme Priory : Area 2.

Plate 78 Early-Medieval - Thornholme Priory : Area 1.

Plate 79 Early-Medieval - Thornholme Priory : Area 1.

Plate 80 Early-Medieval - Thornholme Priory : Area 1.

Plate 81 Early-Medieval - Thornholme Priory : Area 1.

Plate 82 Early-Medieval - Thornholme Priory : Area 1.

Plate 83 Early Medieval - Goltho : Manor.

Plate 84 Early-Medieval - Lincoln : Bishop's Palace.

Plate 85 Early-Medieval - Doncaster : Site DQ.

Plate 86 Early-Medieval - Beverley : Lurk Lane.

Plate 87 Early-Medieval - Beverley : Lurk Lane.

Plate 88 Early-Medieval - Beverley : Highgate.

Plate 89 Early-Medieval - Hedon : Middle Lane.

Plate 90 Early-Medieval - Hedon : Middle Lane.

Plate 91 Early-Medieval - Hedon : Middle Lane.

Plate 92 Early-Medieval - Hedon : Middle Lane.

Plate 93 Early-Medieval - Wharram Percy : Site 45.

Map 94 The comparative sizes of the High-Medieval assemblages used in Chapter 3.

Plate 95 High-Medieval - Epworth:Manor.

Plate 96 High-Medieval - Epworth:Manor.

Plate 97 High-Medieval - Barrow : St Chad's:Cherry Lane/Burnham: Chapel/Kettleby Thorpe.

Plate 98 High-Medieval - Barrow : Cherry Lane.

Plate 99 High-Medieval - Barrow : Cherry Lane.

Plate 100 High-Medieval - Thornholme Priory : Area 2.

Plate 101 High-Medieval - Thornholme Priory : Area 2.

Plate 102 High-Medieval - Thornholme Priory : Area 2.

Plate 103 High-Medieval - Thornholme Priory : Area 2.

Plate 104 High-Medieval - Thornholme Priory : Area 1.

Plate 105 High-Medieval - Thornholme Priory : Area 1.

Plate 106 High-Medieval - Thornholme Priory : Area 1.

Plate 107 High-Medieval - Thornholme Priory : Area 1.

Plate 108 High-Medieval - Thornholme Priory : Area 1.

Plate 109 High Medieval - Thornholme Priory : Area 1.

Plate 110 High-Medieval - Thornholme Priory : Area 1.

Plate 111 High-Medieval - Thornholme Priory : Area 1.

Plate 112 High-Medieval - Thornholme Priory : Area 1.

Plate 113 High-Medieval - Thornholme Priory : Area 1.

Plate 114 High-Medieval - Thornholme Priory : Area 1.

Plate 115 High Medieval - Thornholme Priory : Area 1.

Plate 116 High-Medieval - Nettleham : Bishop's Palace.

Plate 117 High-Medieval - Boston : Dominican Friary.

Plate 118 High-Medieval - Conisbrough Castle.

Plate 119 High-Medieval - Beverley : Highgate.

Plate 120 High-Medieval - Hedon : Middle Lane.

Plate 121 High-Medieval - Hedon : Middle Lane.

Plate 122 High-Medieval - Hedon : Middle Lane.

Plate 123 High-Medieval - Hedon : Middle Lane.

Plate 124 High-Medieval - Hedon : Middle Lane.

Plate 125 High-Medieval - Hedon : Middle Lane.

Plate 126 High Medieval - Hull : Blackfriargate/Monkgate.

Plate 127 High-Medieval - Hull : Monkgate.

Plate 128 High-Medieval - Hull : Monkgate.

Plate 129 High-Medieval - Hull : Monkgate.

Map 130 The comparative sizes of the Late-Medieval assemblages used in Chapter 3.

Plate 131 Late-Medieval - Epworth : Manor.

Plate 132 Late-Medieval - Epworth : Manor.

Plate 133 Late-Medieval - Somerby : Gully 6.

Plate 134 Late-Medieval - Humberston : Abbey.

Plate 135 Late-Medieval - Burnham : Chapel.

Plate 136 Late-Medieval - Thornholme Priory : Area 2.

Plate 137 Late-Medieval - Thornholme Priory : Area 1.

Plate 138 Late-Medieval - Thornholme Priory : Area 1.

Plate 139 Late-Medieval - Thornholme Priory : Area 1.

Plate 140 Late Medieval - Thornholme Priory : Area 1.

Plate 141 Late-Medieval - Thornholme Priory : Area 1.

Plate 142 Late-Medieval - Thornholme Priory : Area 1.

Plate 143 Early/Late-Medieval - Thornholme Priory : Area 3 and unstratified.

Plate 144 Late-Medieval - Boston : Dominican Friary.

Plate 145 Late-Medieval - Lincoln : Bishop's Palace.

Plate 146 Late-Medieval - Lincoln : Bishop's Palace.

Plate 147 Late-Medieval - Old Bolingbroke : Castle.

Plate 148 Late-Medieval - Beverley : Highgate.

Plate 149 Late-Medieval - Brough : Station Road.

Plate 150 Late-Medieval - Hull : Mytongate.

Map 151 The proportion of saxon shelly(SXSH) (BLACK) against saxon gritty(SXG)/sandy(SXS).

Plate 152 Comparison of saxon vessel forms.

Map 153 The proportion of late-saxon shelly(S1) (BLACK) against late-saxon greywares (CL/CT)

Map 154 The proportion of Torksey wares (CT) against Lincoln greywares (CL).

Map 155 The proportion of medieval shelly(S3/S4) against medieval coarse sandy(C2/C3).

Map 156 The proportion of (S3)shell-tempered fabric against (S4)fabric.

Plate 157 Comparison of shell-tempered vessel forms.

Map 158 The proportion of C1 coarse sandy fabric against other early-medieval fabrics.

Map 159 The proportion of (C2)coarse sandy fabric against (C3)fabric.

Plate 160 Comparison of coarse sandy vessel forms from Hedon : Middle Lane.

Plate 161 Comparison of coarse sandy vessel forms.

Map 162 The proportion of gritty fabrics (G) against other early-medieval fabrics.

Plate 163 Comparison of grit-tempered and fine sandy vessel forms.

Map 164 The proportion of fine sandy fabrics (F) against other medieval fabrics.

Map 165 The proportion of splashed glazed fine sandy fabrics (F) against other early-medieval fabrics.

Map 166 The proportion of the F1 fabric against the fine sandy tradition.

Map 167 The proportion of the F2 fabric against the fine sandy tradition.

Map 168 The proportion of Doncaster: Hallgate A fabric (FD) against the fine sandy tradition.

Map 169 The proportion of Hedon's (FH) fabrics against the fine sandy tradition.

Plate 170 Comparison of fine sandy vessel forms from Hedon : Middle Lane.

Map 171 The proportion of orangewares (O) against other medieval finewares.

Map 172 The proportion of splashed glazed orangewares against other early-medieval fabrics.

Map 173 The proportion of O1 orangewares against the O2 fabric.

Plate 174 Comparison of orangeware jug forms.

Plate 175 Comparison of orangeware vessel forms.

Map 176 The proportion of medium sandy fabrics (M) against other medieval finewares.

Map 177 The proportion of splashed glazed medium sandy fabrics against other early-medieval fabrics.

Map 178 The proportion of Lincoln wares (ML) against the medium sandy tradition.

Plate 179 Comparison of Lincoln ware forms.

Map 180 The proportion of the M1 fabric against the medium sandy tradition.

Plate 181 Comparison of M1 medium sandy jug forms from Thornholme Priory.

Plate 182 Comparison of M1 medium sandy vessel forms from Thornholme Priory.

Map 183 The proportion of the M2 fabric against the medium sandy tradition.

Map 184 The proportion of the early Toynton-All-Saints MT fabric against the medium sandy tradition.

Plate 185 Comparison of vessel forms in various white fabrics from the region.

Map 186 The proportion of H1 proto-Humber ware against the other medieval finewares.

Map 187 The proportion of Humber wares (H) against other late-medieval traditions.

Plate 188 Comparison of Humber ware vessel forms from Thornholme Priory.

Plate 189 Comparison of Humber ware vessel forms.

Map 190 The proportion of Toynton/Bolingbroke (T1) fabric against other late-medieval traditions.

Plate 191 Comparison of Toynton/Bolingbroke and Coal Measure fabric vessel forms.

Map 192 The proportion of Coal Measure fabrics (CM) against other late-medieval traditions.

Map 193 The proportion of Cistercian wares (CIST) against other late-medieval traditions.

Plate 194 Barton-on-Humber : Castledyke South Cemetery.

Map 195 Late-medieval imported vessel types as a percentage of local late-medieval fabrics.

Map 196 Location of known saxon imported vessels.

Map 197 Location of known early-medieval imported vessels.

Map 198 Location of known medieval imports from the Saintonge and the Low Countries.

Map 199 Location of known imported medieval stonewares.

Map 200 Location of known Roman and Medieval pottery kilns.

Map 201 The zones of influence of the principal medieval coarse-ware traditions.

Map 202 The zones of influence of the principal early-medieval fineware traditions.

Map 203 The zones of influence of the principal medieval fine-ware traditions.

Map 204 The zones of influence of the principal late-medieval fineware traditions.

Map 205 Location and maximum size of the known medieval fairs.

Map 206 Location of known medieval markets

List of site codes used in this thesis :

Ak	Alkborough
Ap	Appleby
As	Ashby by Partney
At	Althorpe
Ay	Aylesby
Ba	Barlings
Bc	Burnham
Bg	Brigg
Bh	Brough
Bi	Binbrooke
Bk	Brocklesby
Bl	Belton
Bm	Brumby
Bn	Bolton/Fangfoss
Bn	Boston
Bo	Bonby
Bp	Buslingthorpe
Bq	Brackenborough
Br	Barrow-upon-Humber
BrH	Barrow-Haven
Bs	Burton-upon-Stather
Bt	Barton-on-Humber
BtH	Barton Haven
Bu	Broughton
Bv	Beverley
Bw	West Butterwick
Ca	Calceby
Cb	Cabourne
Cd	Cadney
Ch	Conisbrough
Ck	West Cowick
Cl	Cleethorpes
Cm	Cowick Moat
Cn	Conesby
Co	Coningsby
Cr	Corringham
Cs	Caistor
Cx	Croxton
Cy	Croxby
Dn	Doncaster
Ed	Eddlington
El	Elsham
En	North Elkington
Ep	Epworth
Fb	Firsby Hall
Fl	Flixborough
Fo	Fordington
Fr	Frodingham
Fs	South Ferriby
FsH	South Ferriby Haven
Ga	Gainsborough
Gm	Grimsby
Gn	Glentham
Go	Goltho
Gr	Grainsby
Gs	Great Sturton
Gt	Glentworth
Gu	Gautby
Gx	Goxhill
GxH	Goxhill Haven
Gy	Grayingham
Ha	Habrough
Hb	Hawerby cum Beesby
Hc	Holton Le Clay
Hd	Hedon
He	East Halton
HeH	East Halton Skitter
Hi	Hibaldstow
Hk	Horkstow
Hu	Hull
Hm	Holton-Le-Moor
Hn	Hackthorn
Ho	Holme-upon-Spalding-Moor
Hp	Hayes Priory
Hr	Horncastle
Hu	Humberston
Hv	Hemingby
Hw	West Halton
Hx	Haxey
Hy	Haytheby
Im	Immingham
Kb	Keelby
Ke	Little Kelk
Kg	Kingerby
Ki	Kirmond Le Mire
Kk	Ketsby
Kl	Killingholme
Km	Kirmington
Kn	North Kelsey
Kr	Kirkstead
Ks	South Kelsey
Kt	Kettleby Thorpe
Ky	East Kirkby
Lg	Great Limber
Li	Lincoln
Ln	Linwood
Lo	Lowthorpe
Ls	Lissington
Ma	Mareham
Ml	Maltby
Mr	Market Rasen
Ne	Nettleton
Nh	Nettleham
Nt	Toft Newton
Nw	Normanby Le Wold
Ob	Old Bolingbroke
Og	Osgodby
Om	North Ormsby
On	North Owersby
Os	South Owersby
Ph	Potter Hanworth
Ra	Raventhorpe
Rb	Riby
Rd	Redbourn
Rg	Roughton
Ri	Risby
Rn	Rand
Ro	Roxton
Rv	West Ravendale
Rw	West Rasen
Rx	Roxby
Sa	Saxby
Sb	Scawby
Sc	Scrafield
Sf	Snarford
Sg	South Cockerington
Si	Skidbrooke
Sl	Stainton by Langton
Sm	Somerby
Sn	Scotton

So	Southorpe
Sr	Scotter
St	Stallingborough
Su	Sutterby
Sw	Swinehope
Sx	Sixhills
Tc	Thornton Curtis
Te	Tetney Lock
Tg	Thorganby
Th	Thealby
Tk	Torksey
Tm	Thornton-Le-Moor
Tp	Thornholme Priory
Tr	Thoresway
Ty	Toynton-All-Saints
Wa	Waithe
Wb	Walesby
Wc	Walcot
Wd	Waddingham
Wg	Winghale Priory
Wh	Wragholme
Wl	Willoughton
Wm	Winteringham
Wn	Winterton
Wo	Worlaby
Wp	Wharram Percy
Wr	Wroot
Wt	Whitton
Ww	Wrawby

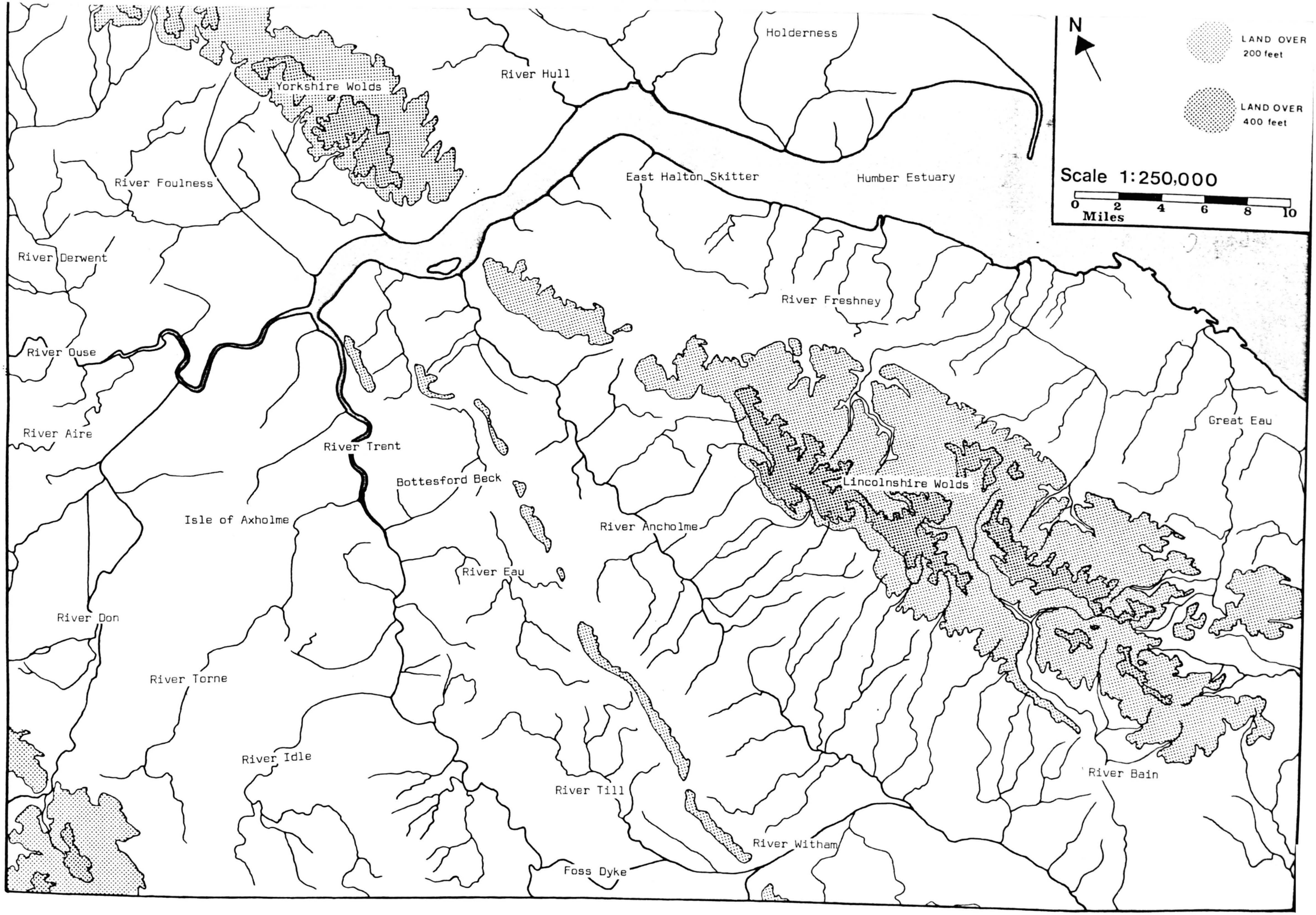

Relief and Natural Drainage

Map 1

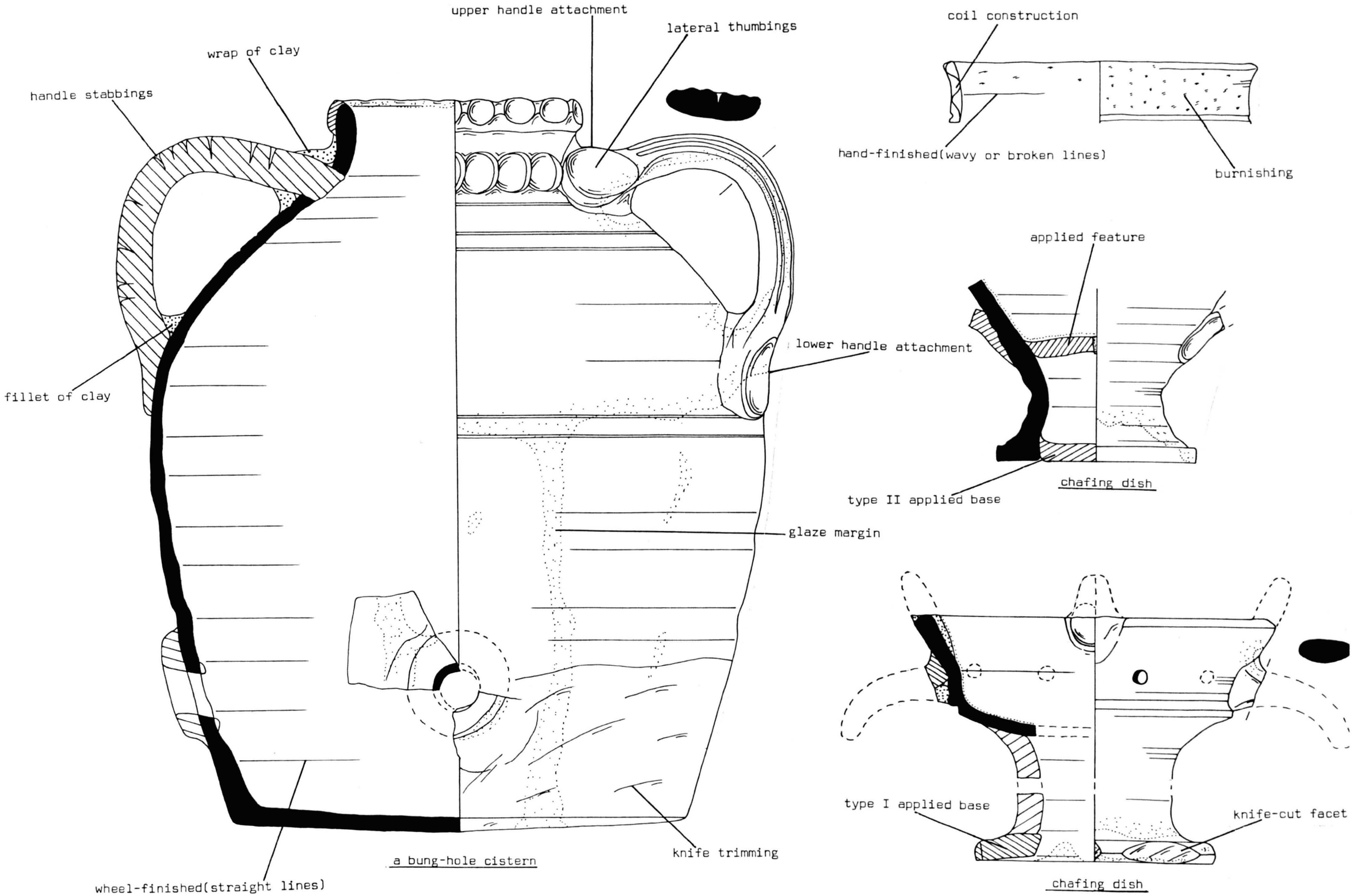

The illustration of some drawing conventions and technical terms.

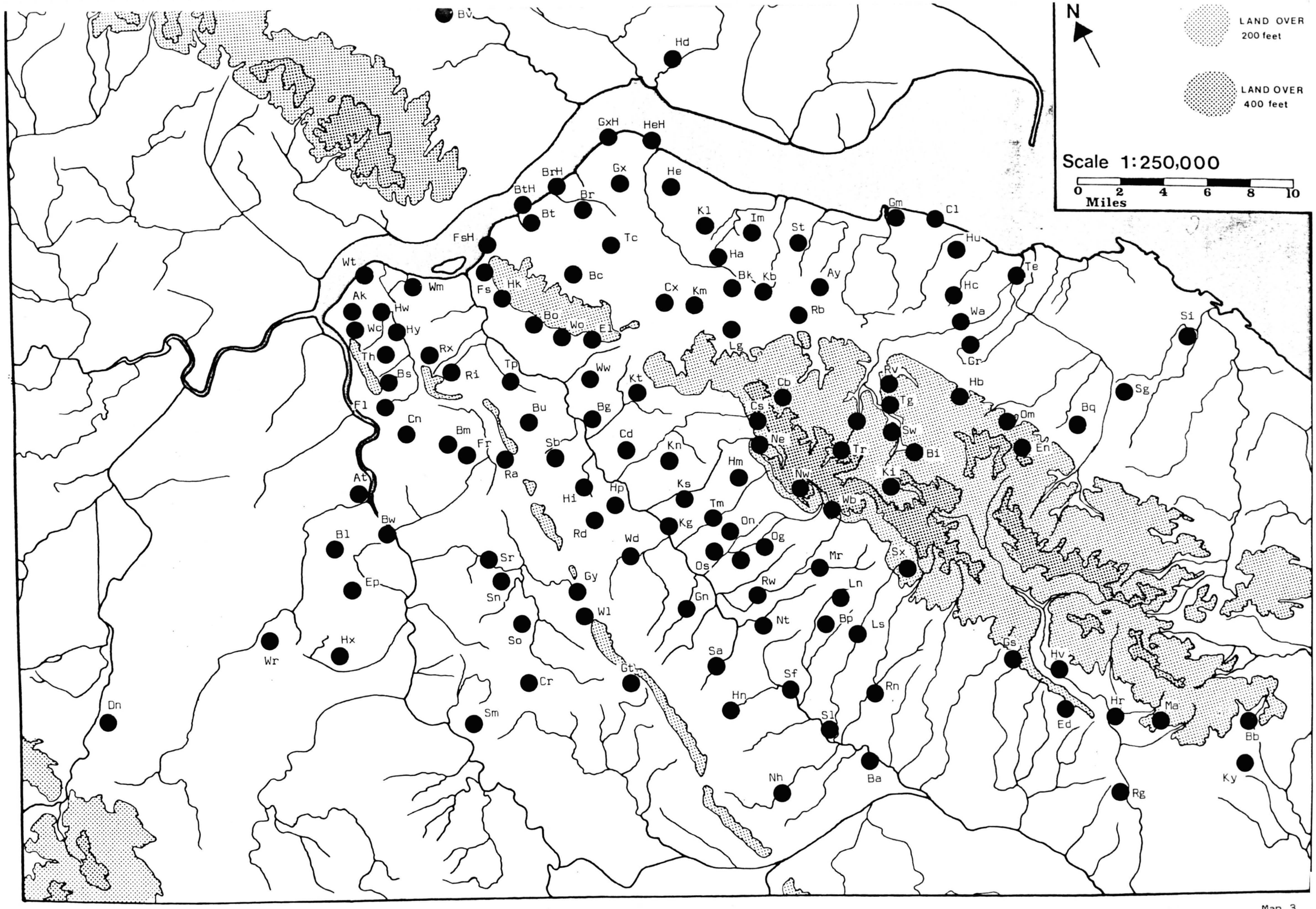

Location of all the Unstratified Assemblages.

Map 3

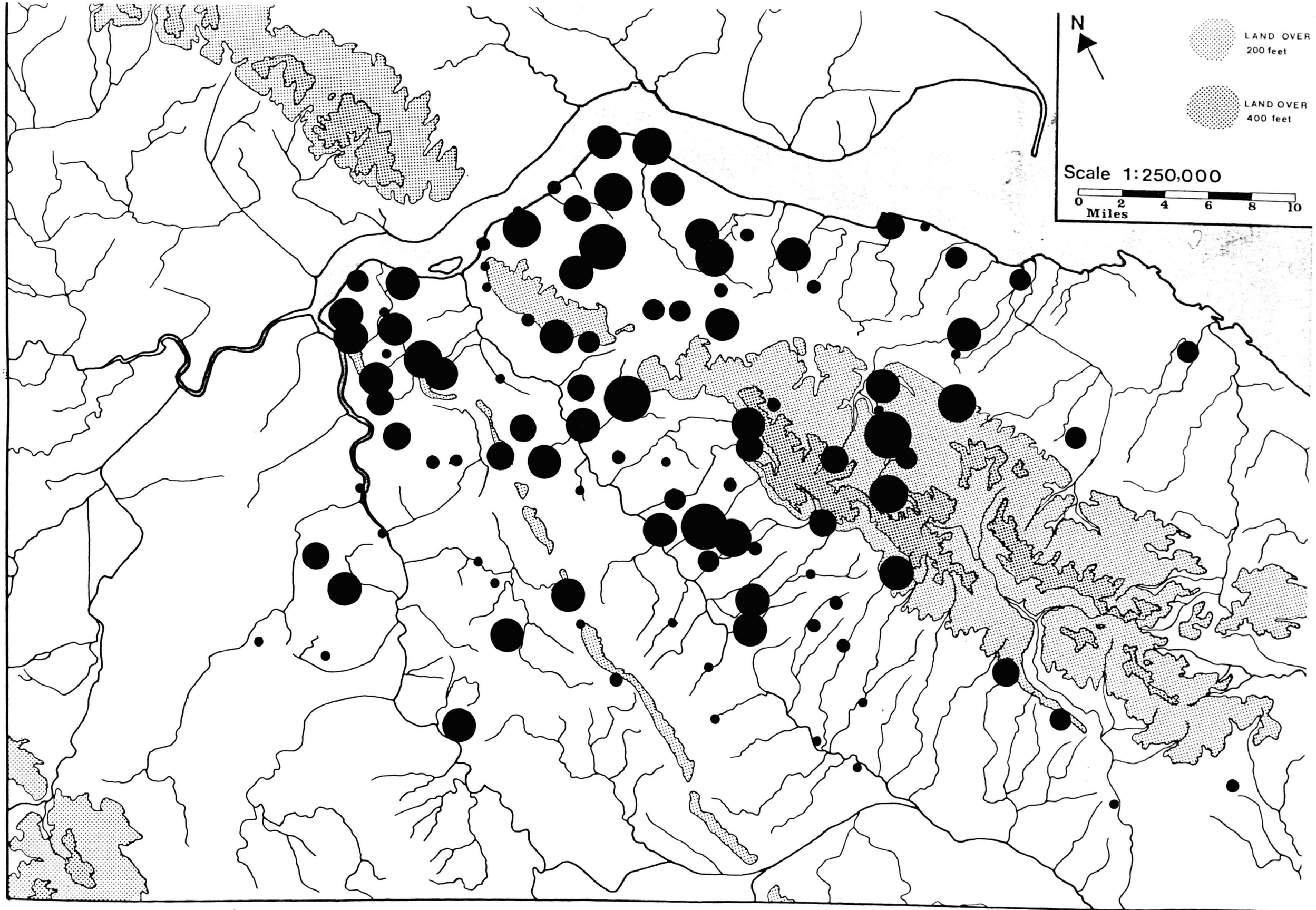

Comparative Sizes of the Unstratified Assemblages.

Sherds 0 10 20 50 100 500 1000 >

Map 4

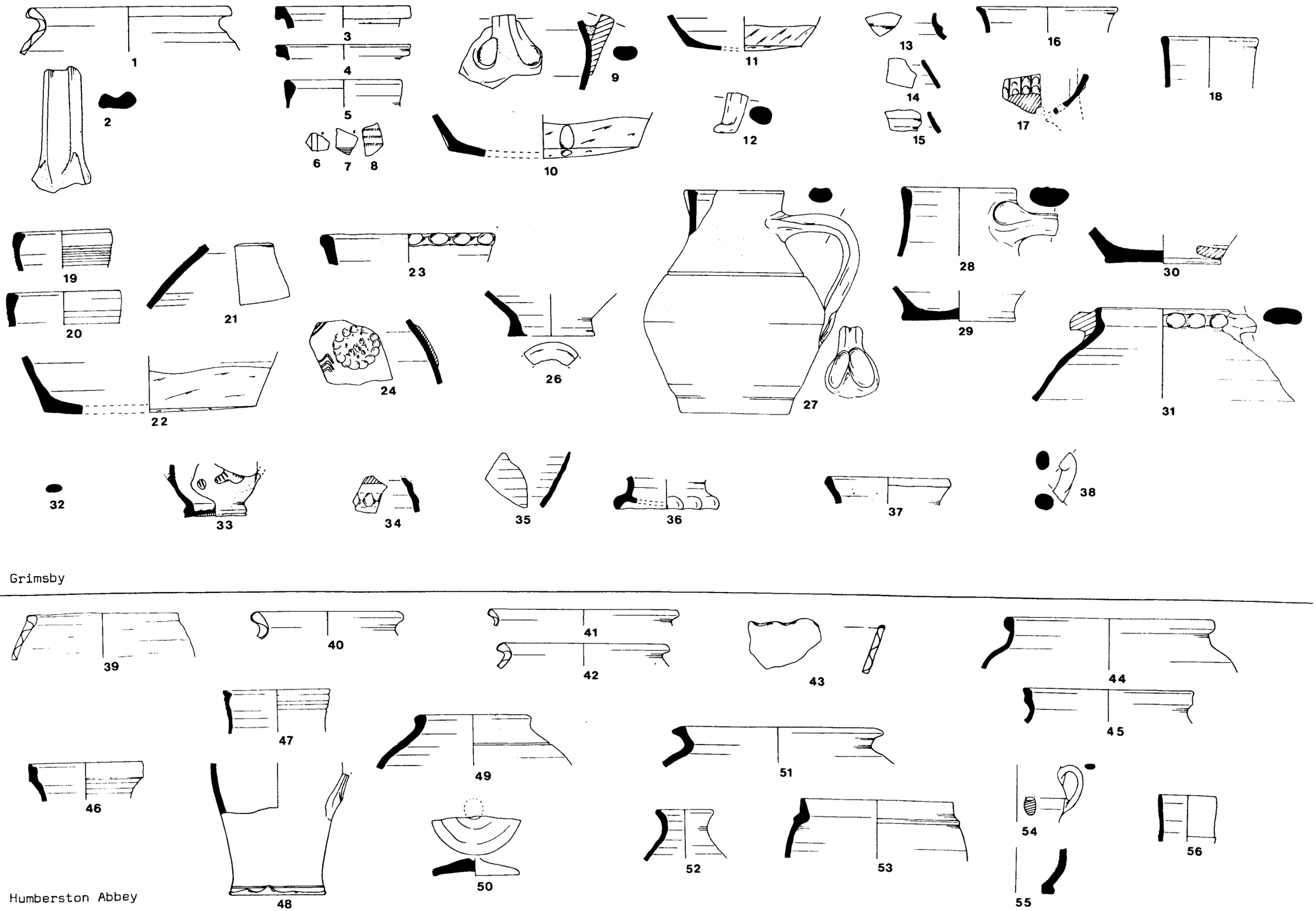

Bradley Wapentake - Grimsby/Humberston.

Cabourne

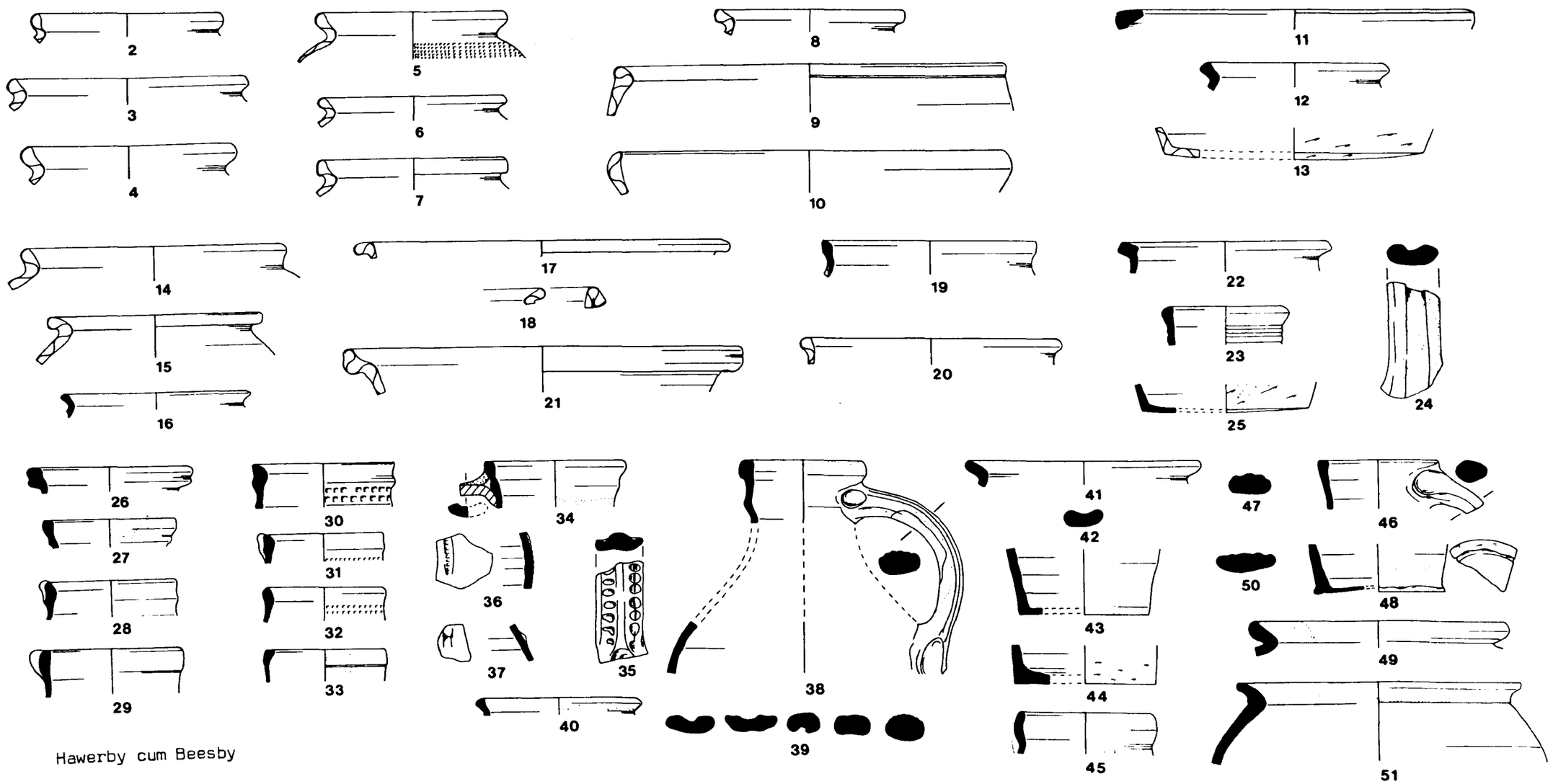

Hawerby cum Beesby

Haverstoe Wapentake - Cabourne/Hawerby cum Beesby.

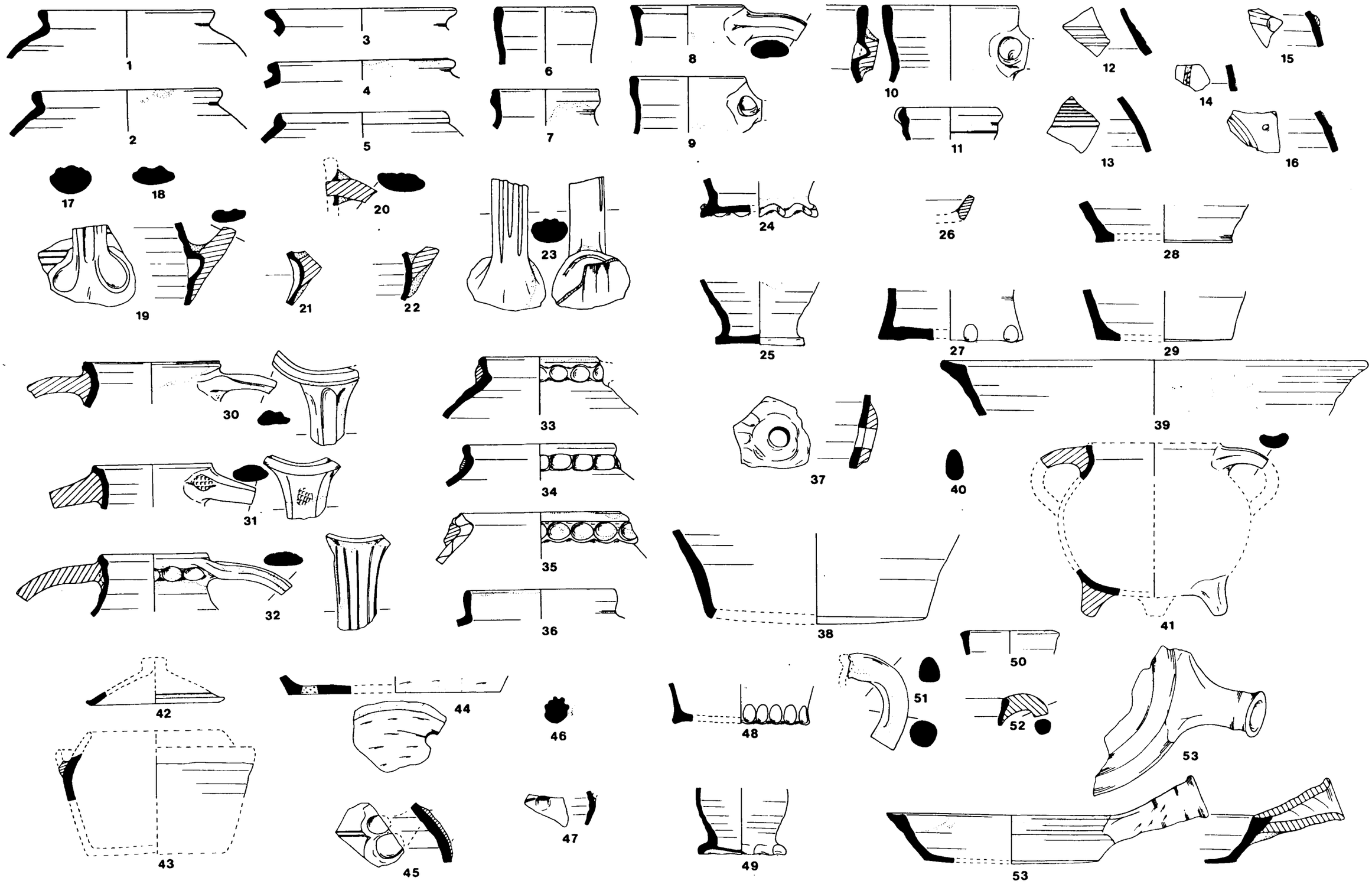

Hawerby cum Beesby

Haverstoe Wapentake-Hawerby cum Beesby.

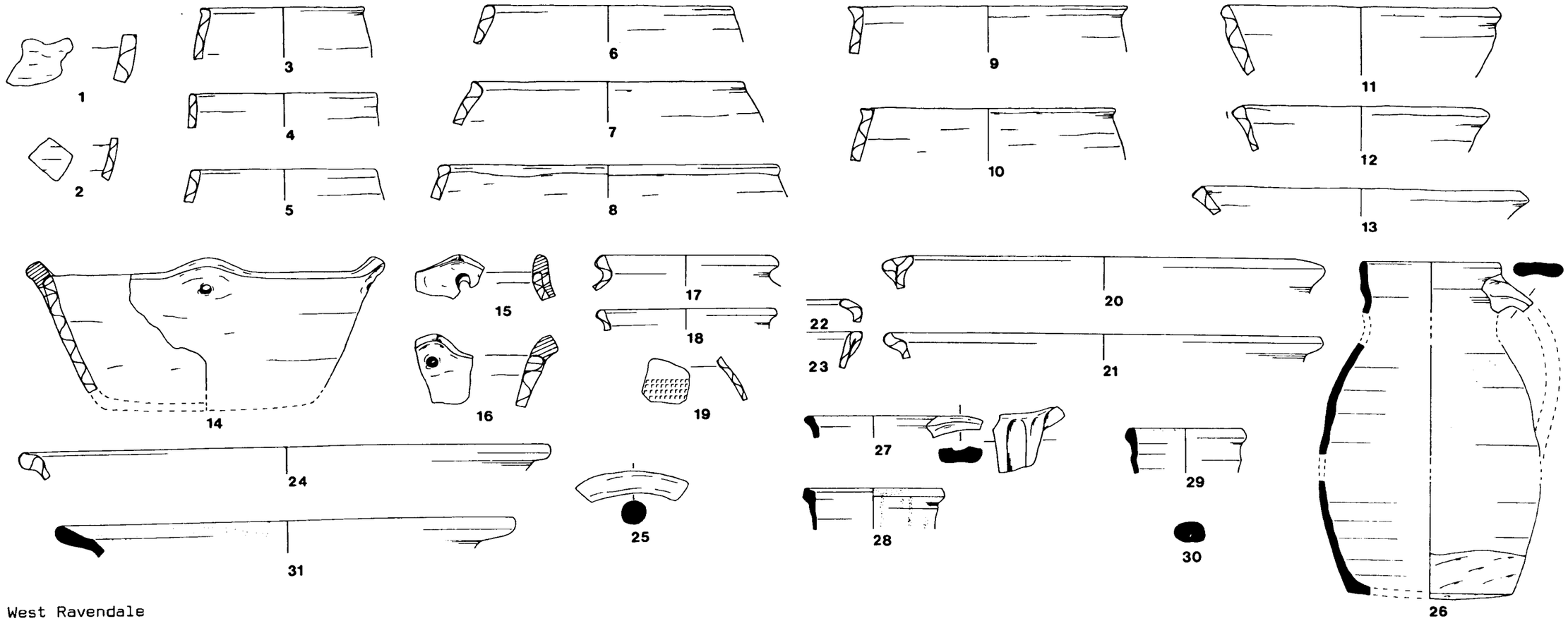

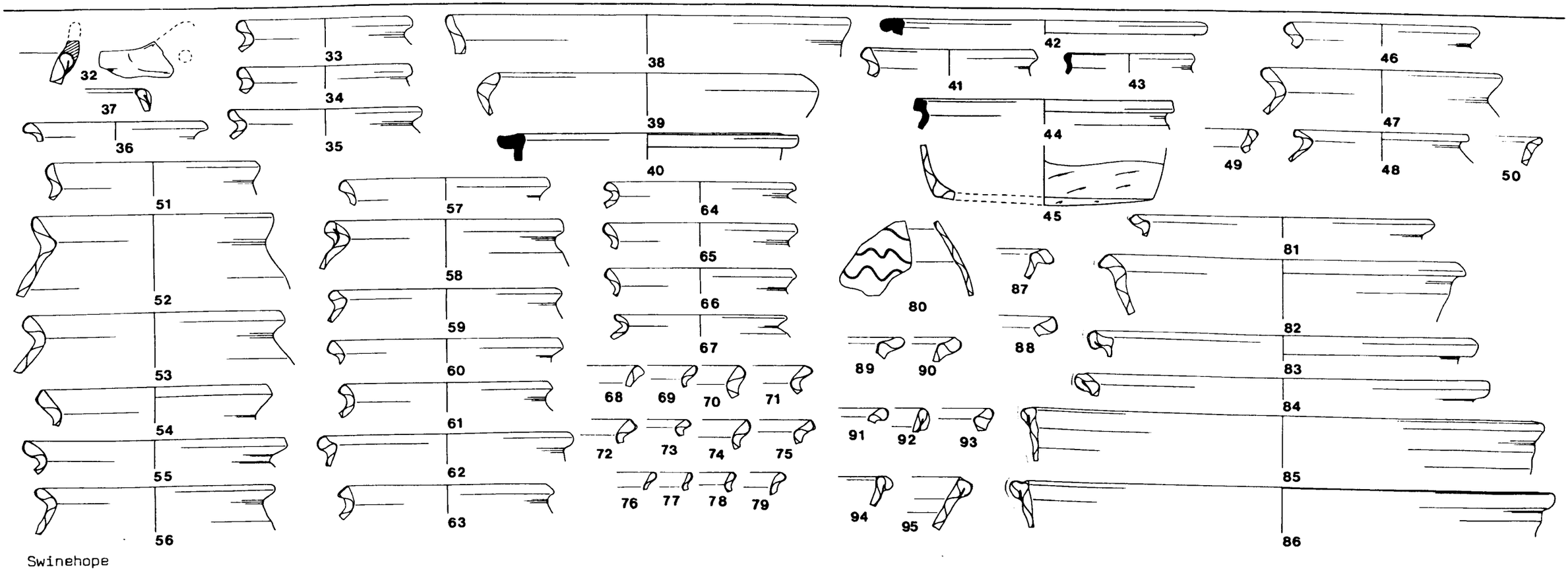

Haverstoe Wapentake - West Ravendale/Swinehope.

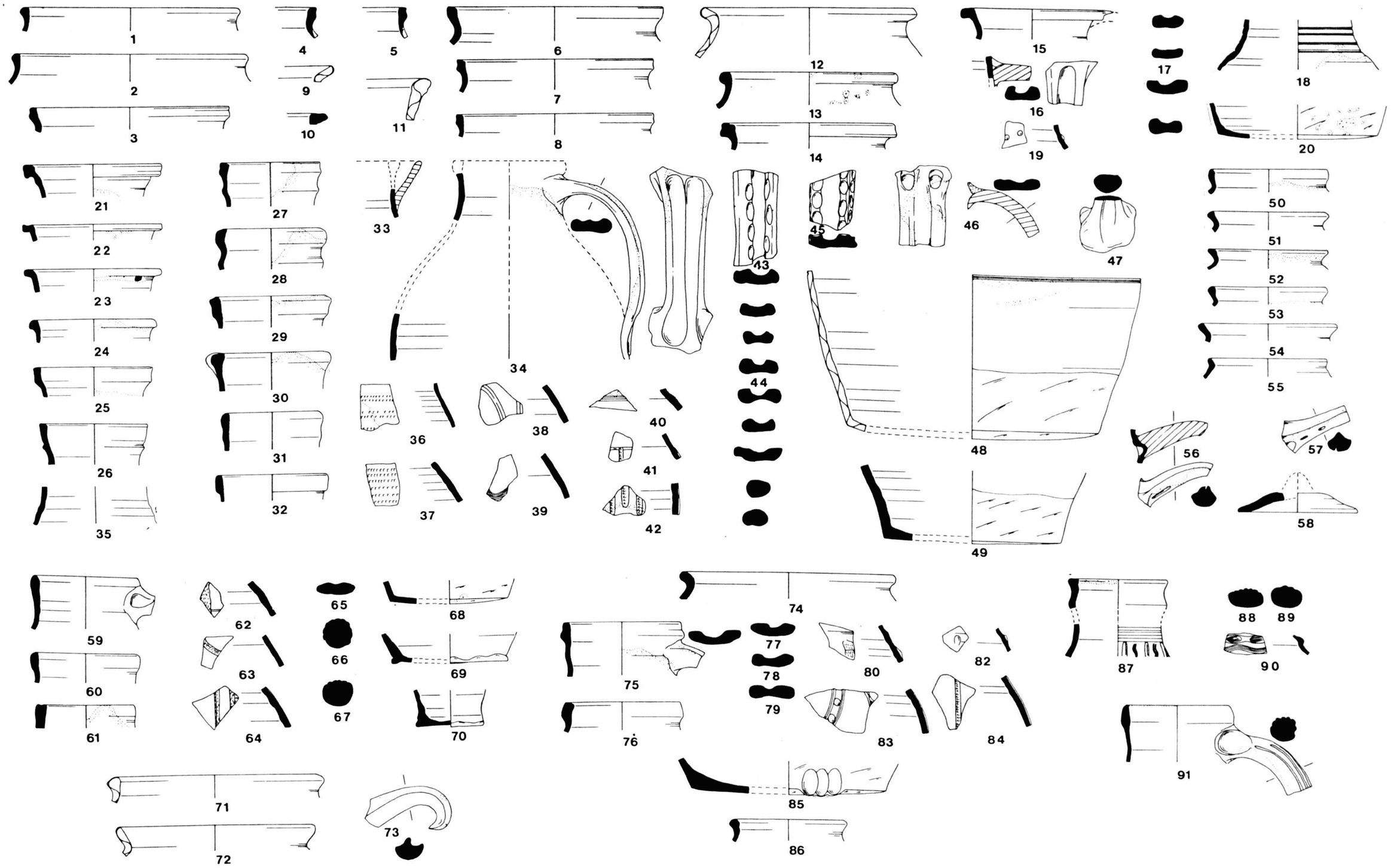

Swinehope

Haverstoe Wapentake - Swinehope.

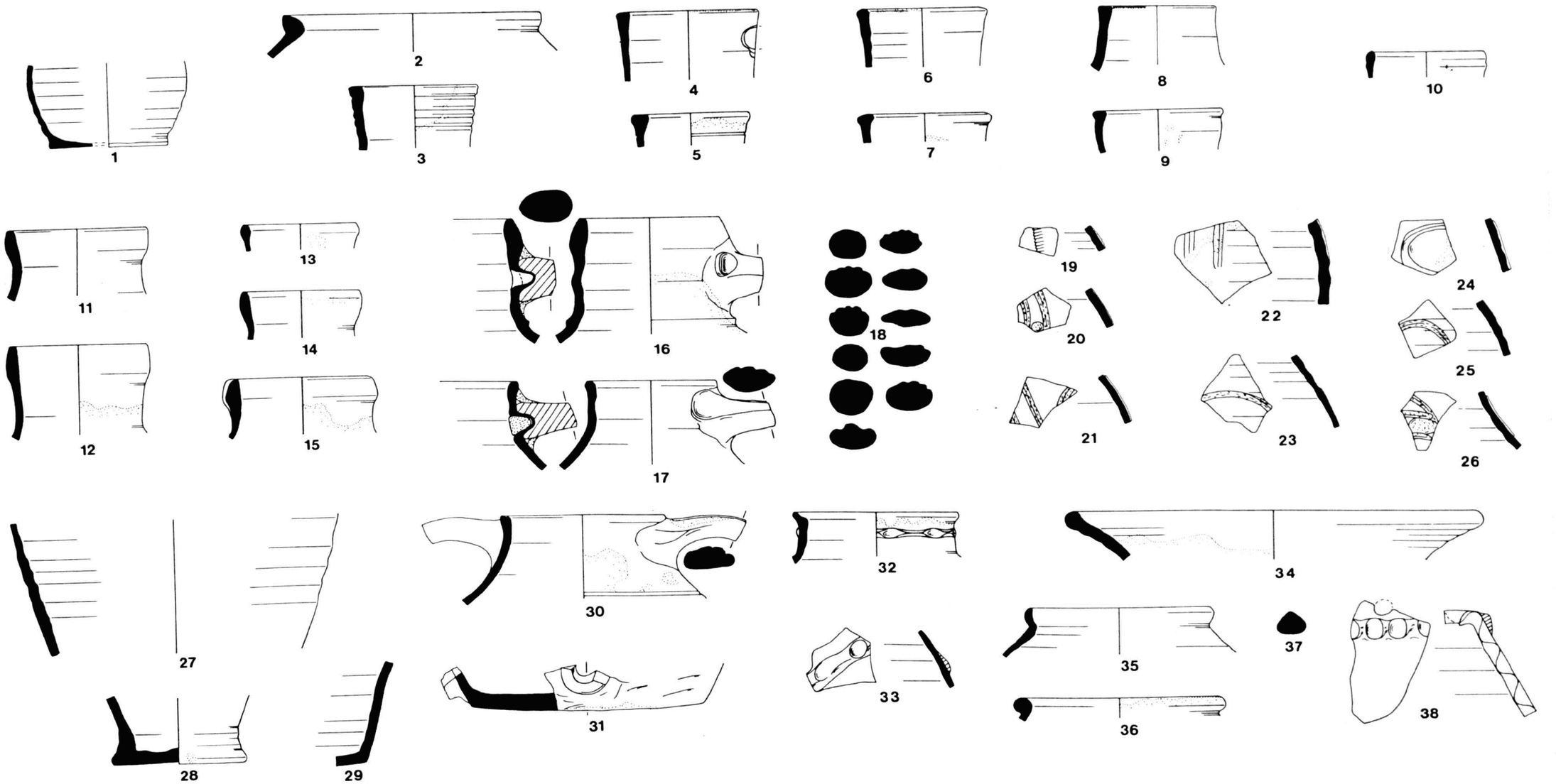

Swinehope

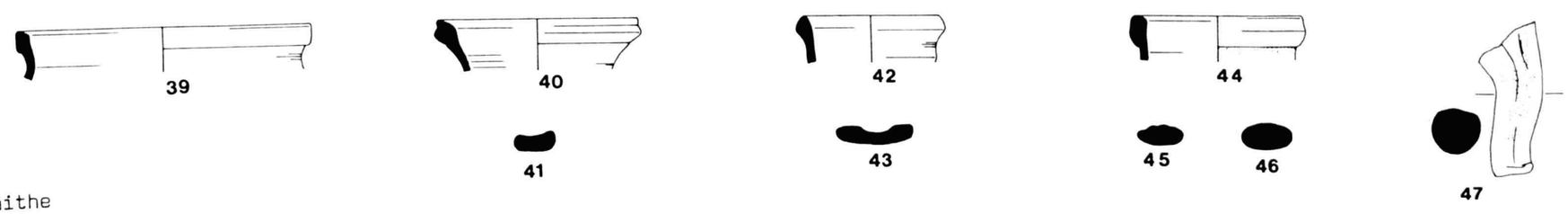

Waithe

Haverstow Wapentake - Swinehope/Waithe.

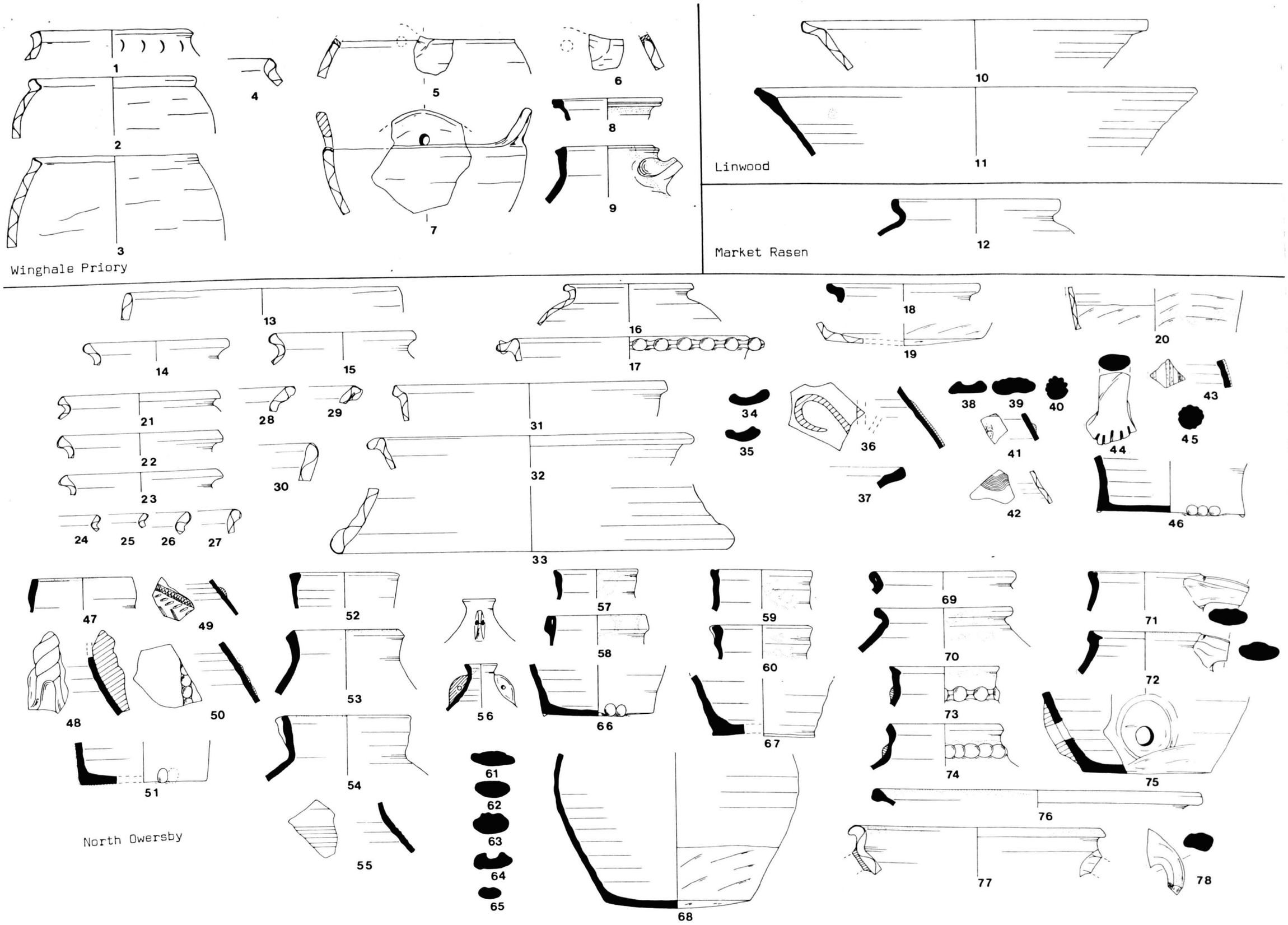

Walshcroft Wapentake - Winghale Priory/Linwood/Market Rasen/North Owersby.

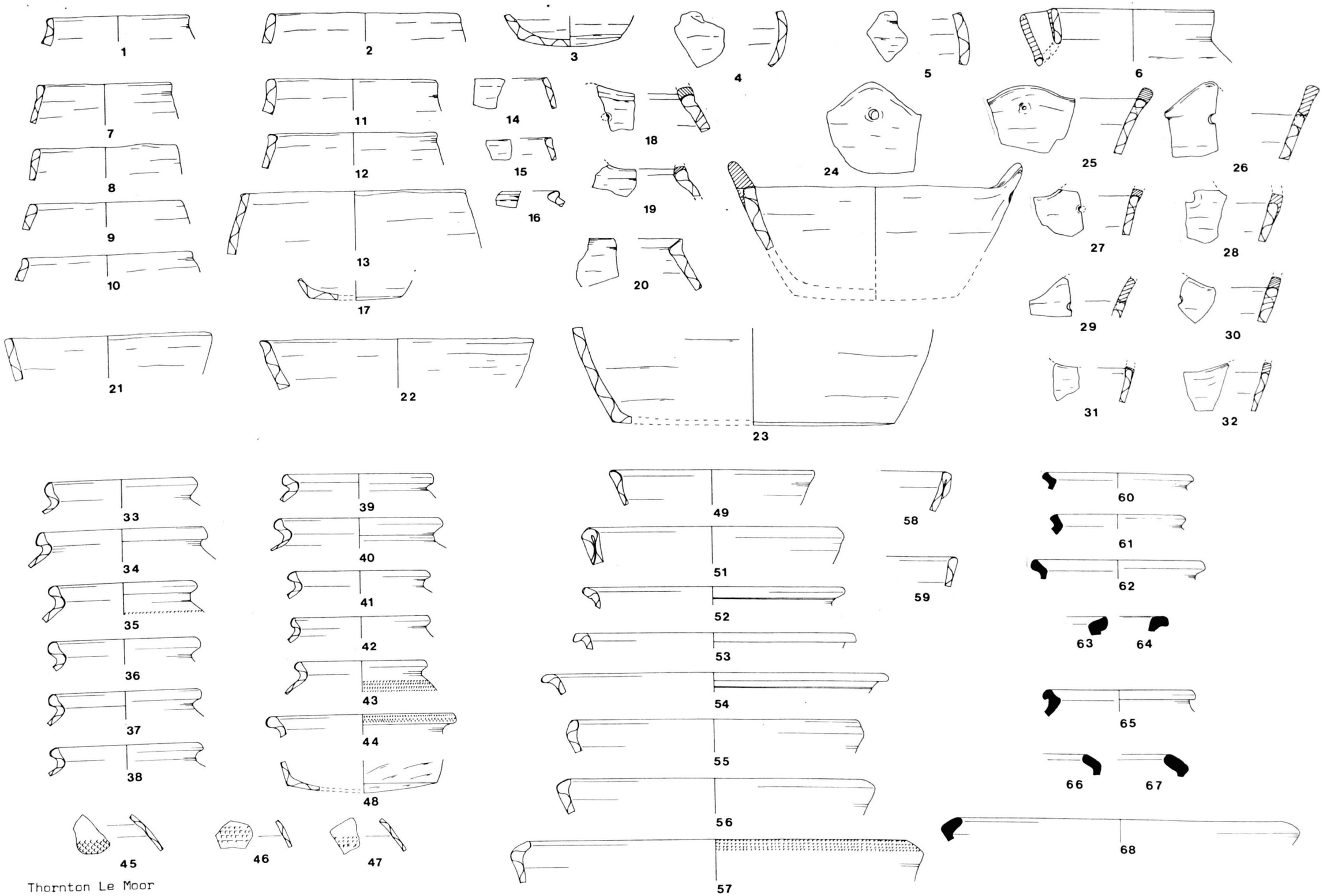

Walshcroft Wapentake-Thornton-Le-Moor.



Thornton Le Moor

Walshcroft Wapentake-Thornton-Le-Moor.

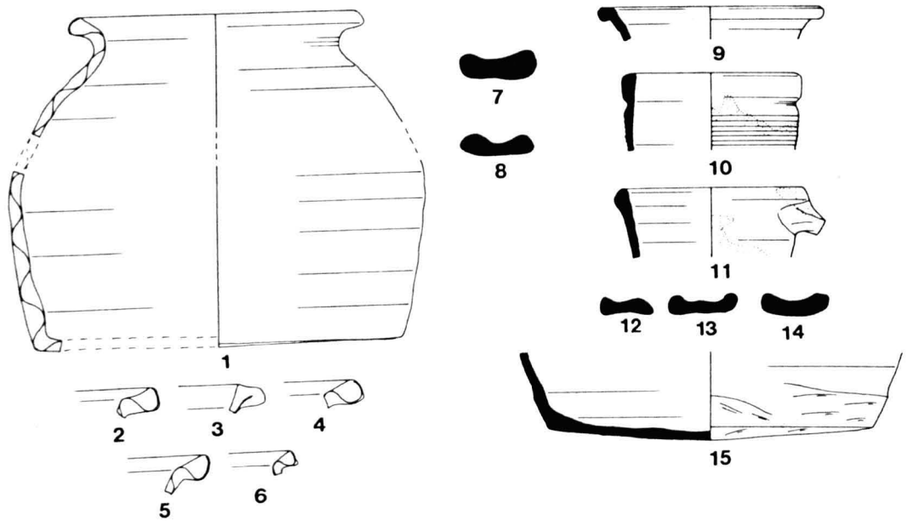

West Rasen

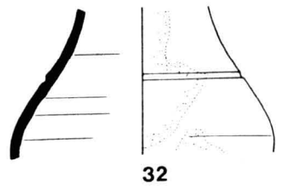

Croxby

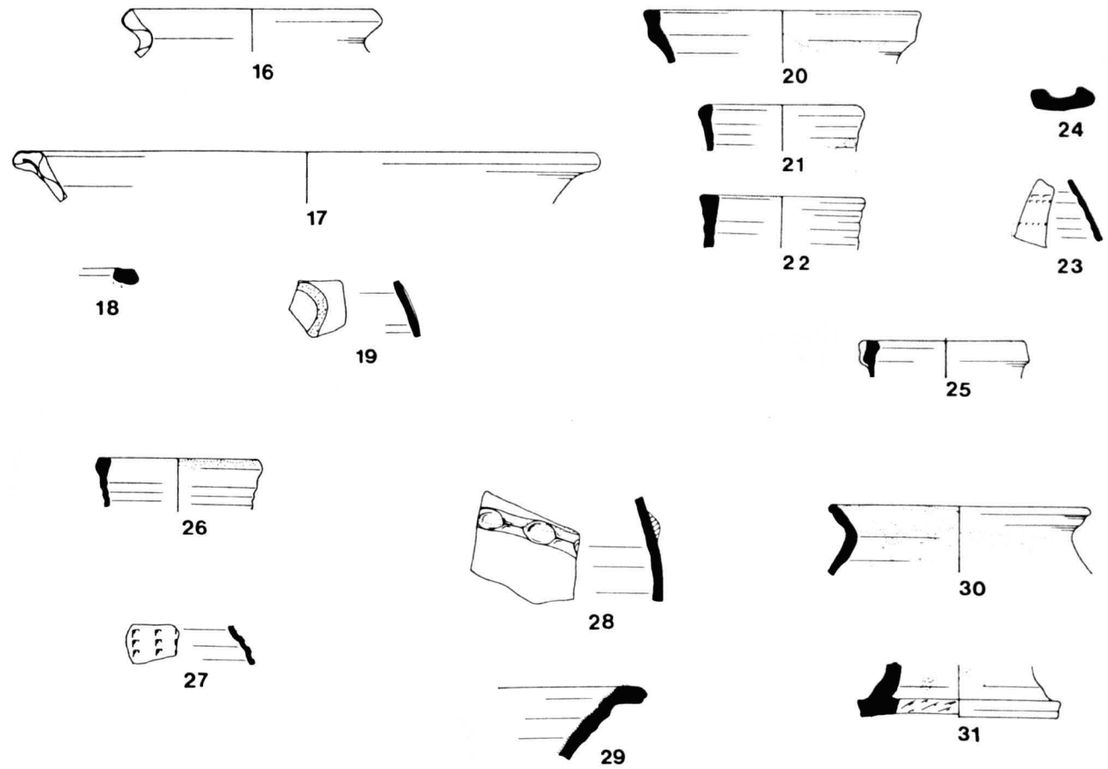

Thoresway

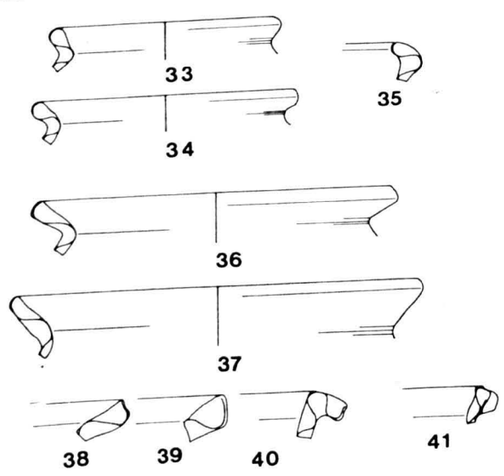

Toft by Newton

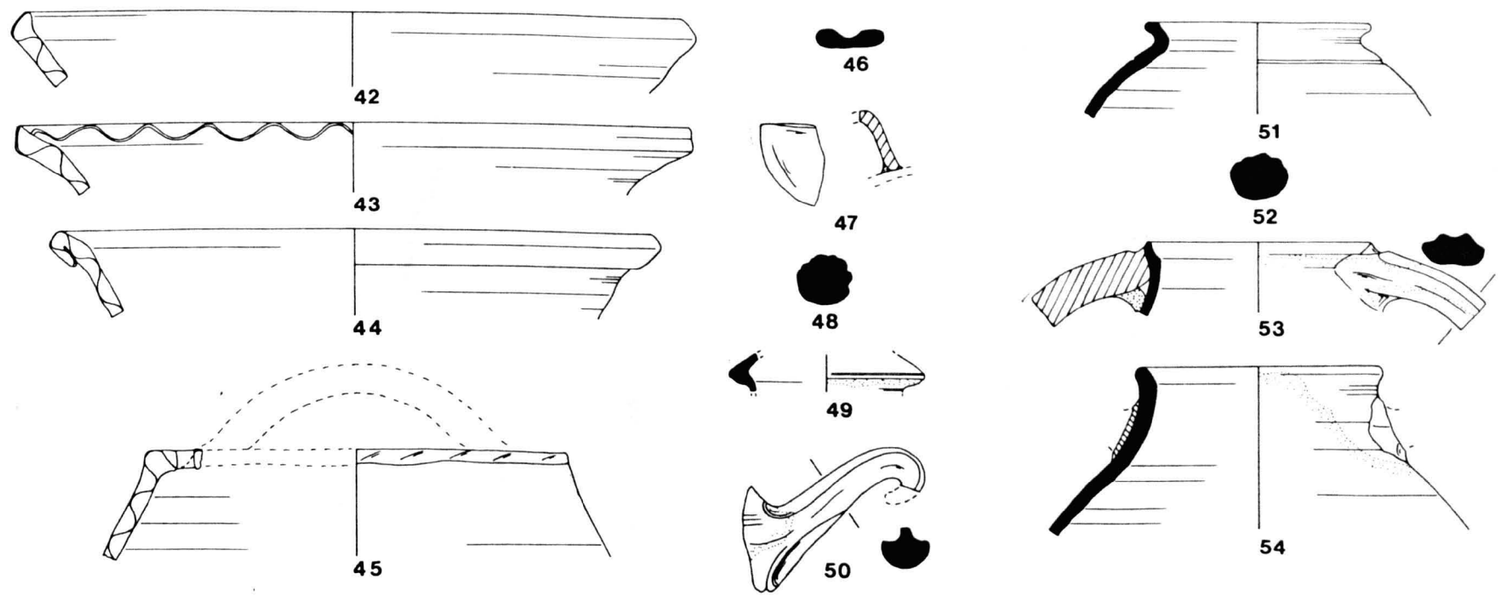

Walshcroft Wapentake - West Rasen/Thoresway/Croxby/Toft by Newton.

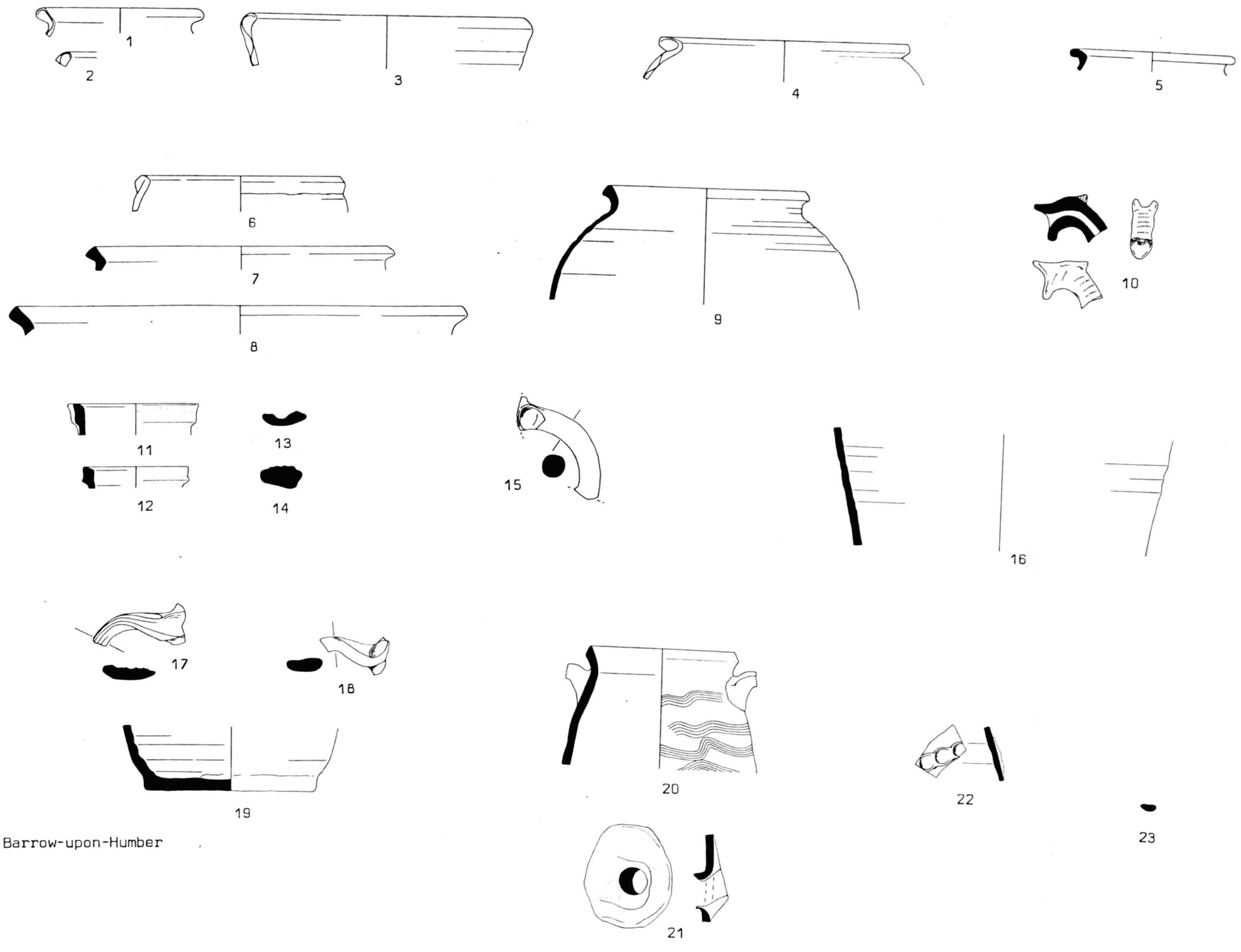

Barrow-upon-Humber

Yarborough Wapentake-Barrow-upon-Humber.

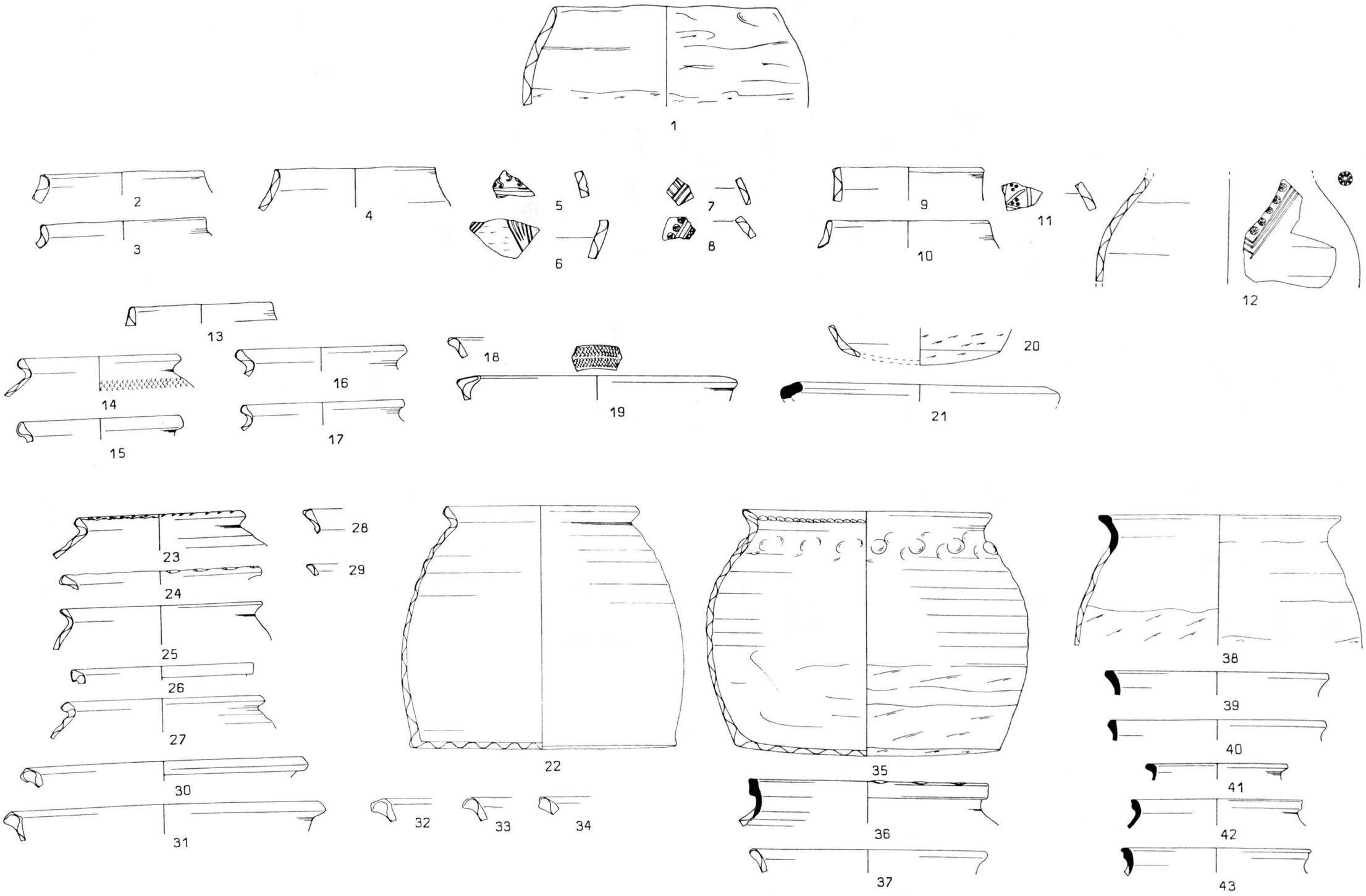

Barton-on-Humber

Yarborough Wapentake-Barton-on-Humber.

Barton-on-Humber

Yarborough Wapentake-Barton-on-Humber.

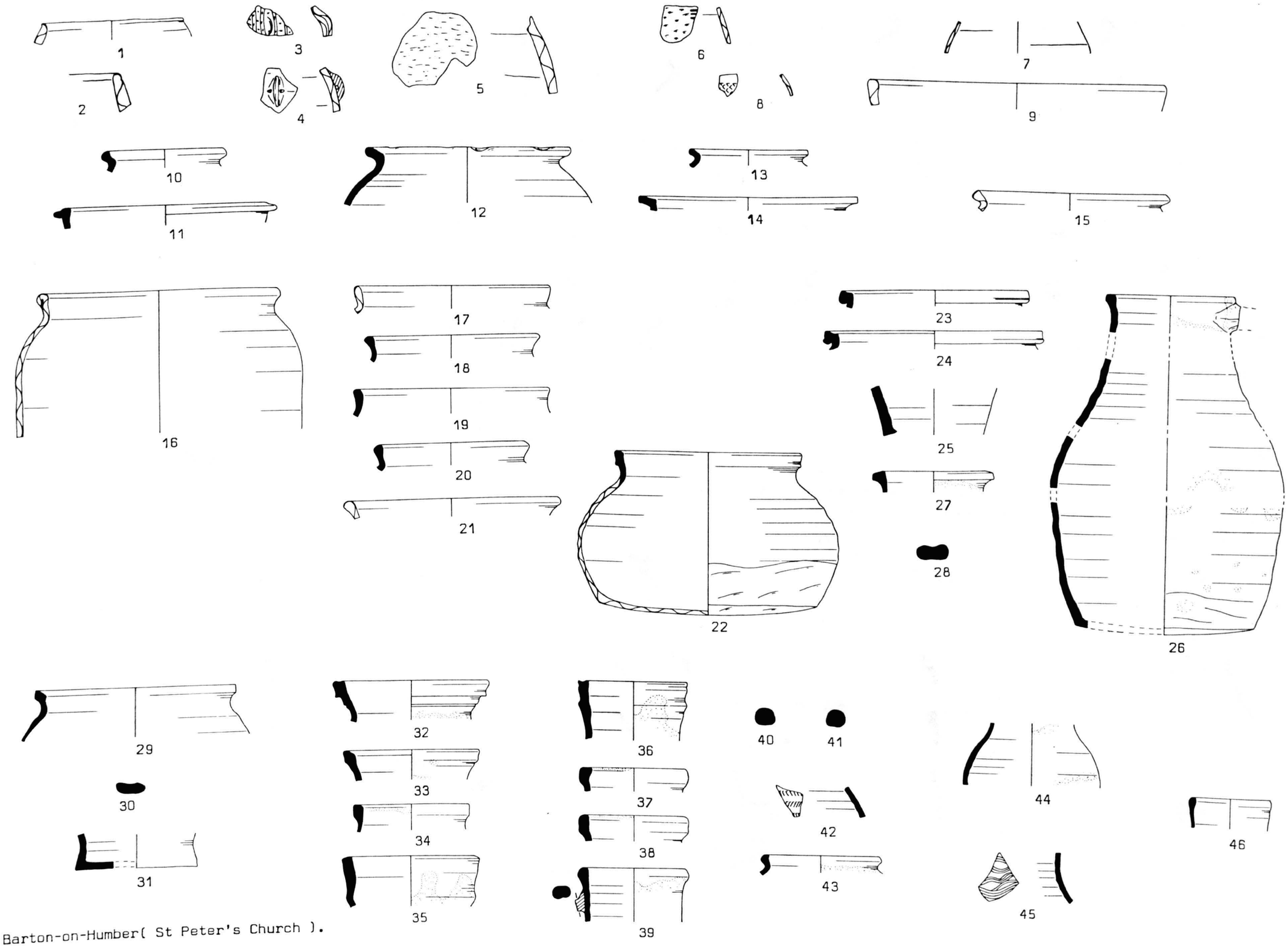

Barton-on-Humber(St Peter's Church).

Yarborough Wapentake - Barton-on-Humber(St Peter's Church.).

Kettleby Thorpe

Yarborough Wapentake - Kettleby Thorpe.

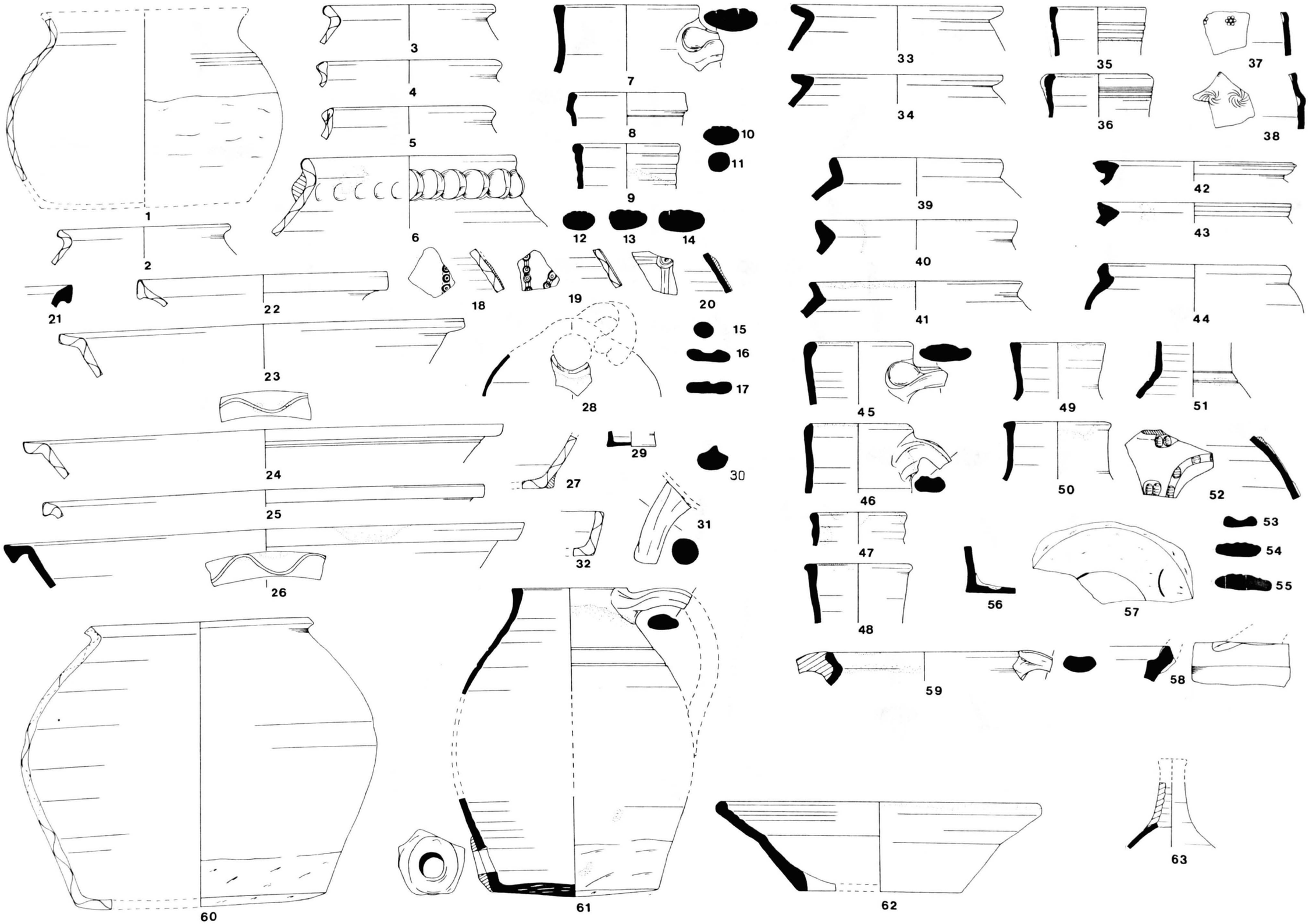

Kettleby Thorpe

Yarborough Wapentake - Kettleby Thorpe.

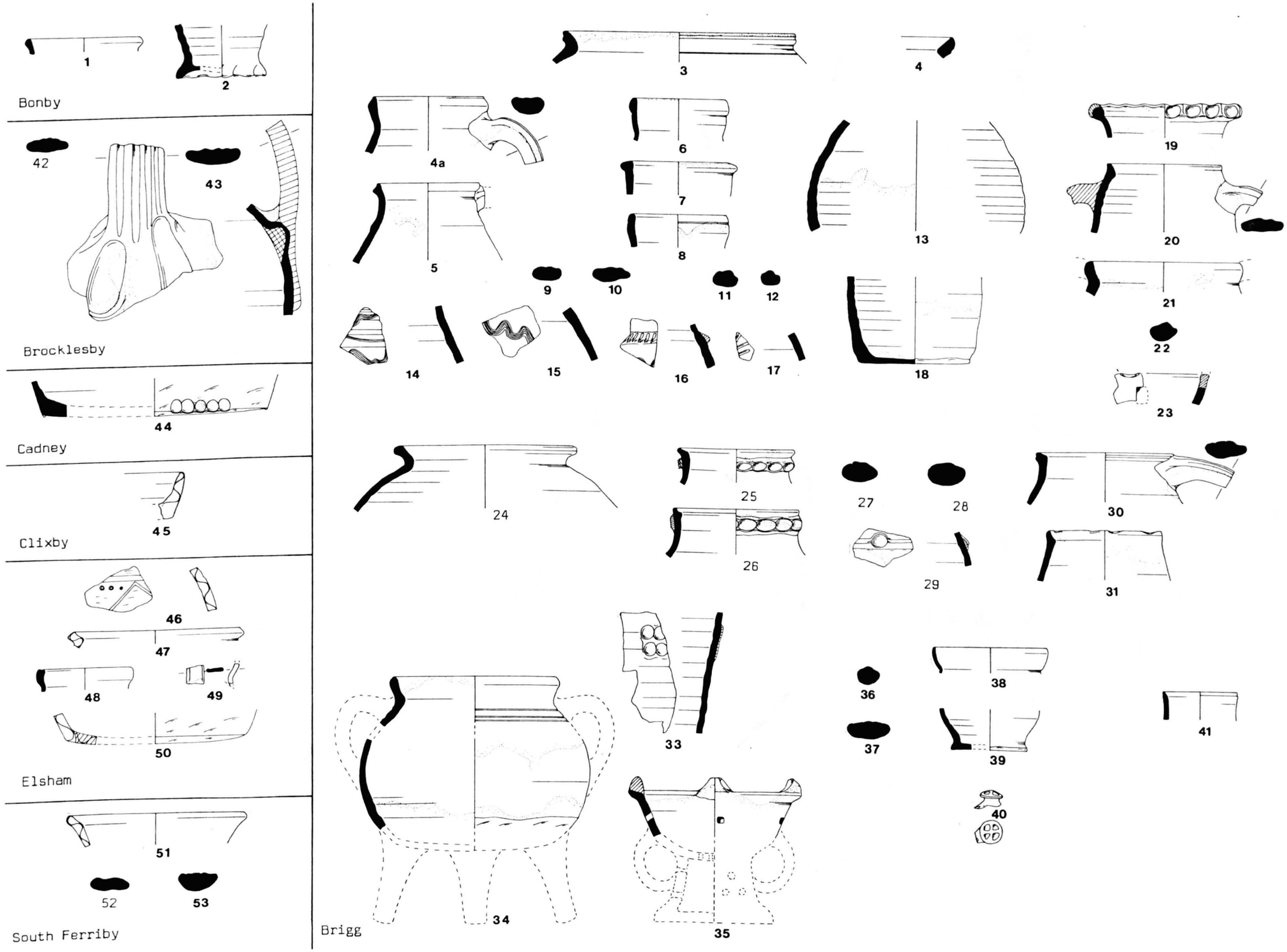

Yarborough Wapentake - Bonby/Brigg/Brocklesby/Cadney/Clixby/Elsham/South Ferriby

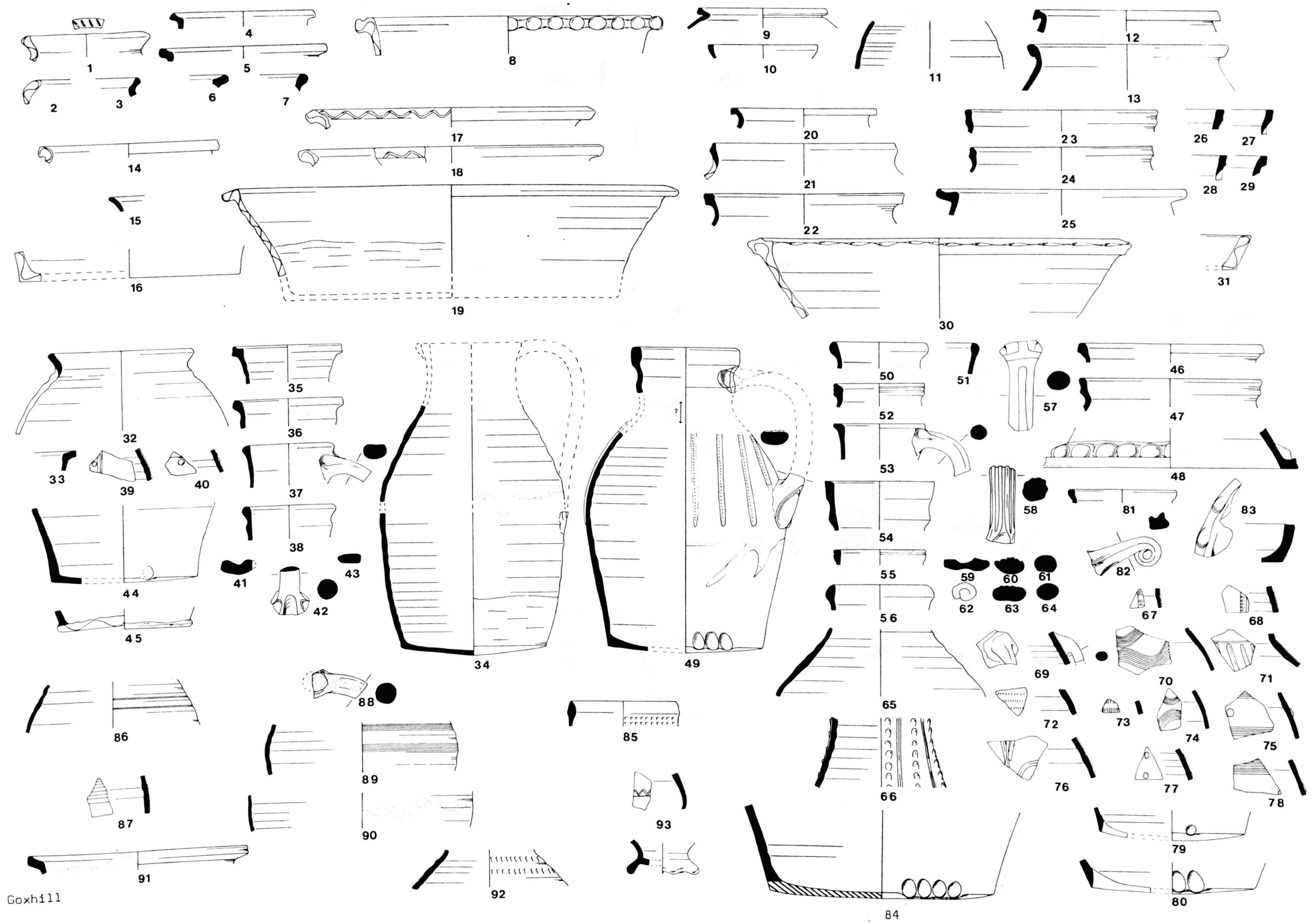

Yarborough Wapentake - Goxhill.

Yarborough Wapentake - Goxhill/Habrough/East Halton/Horkstow/Immingham/Keelby/Ketsby.

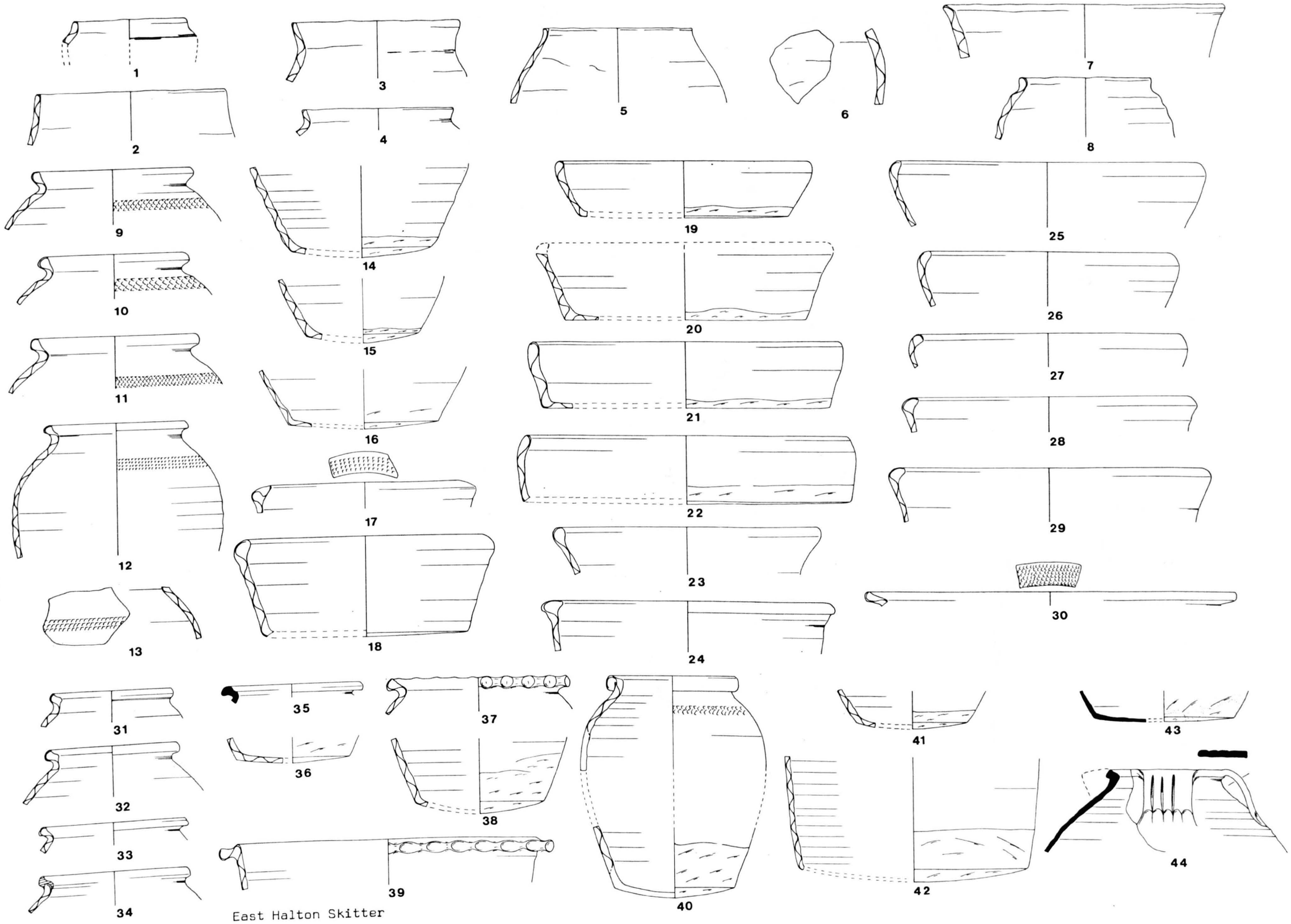

Yarborough Wapentake- East Halton Skitter.



East Halton Skitter

Yarborough Wapentake- East Halton Skitter.

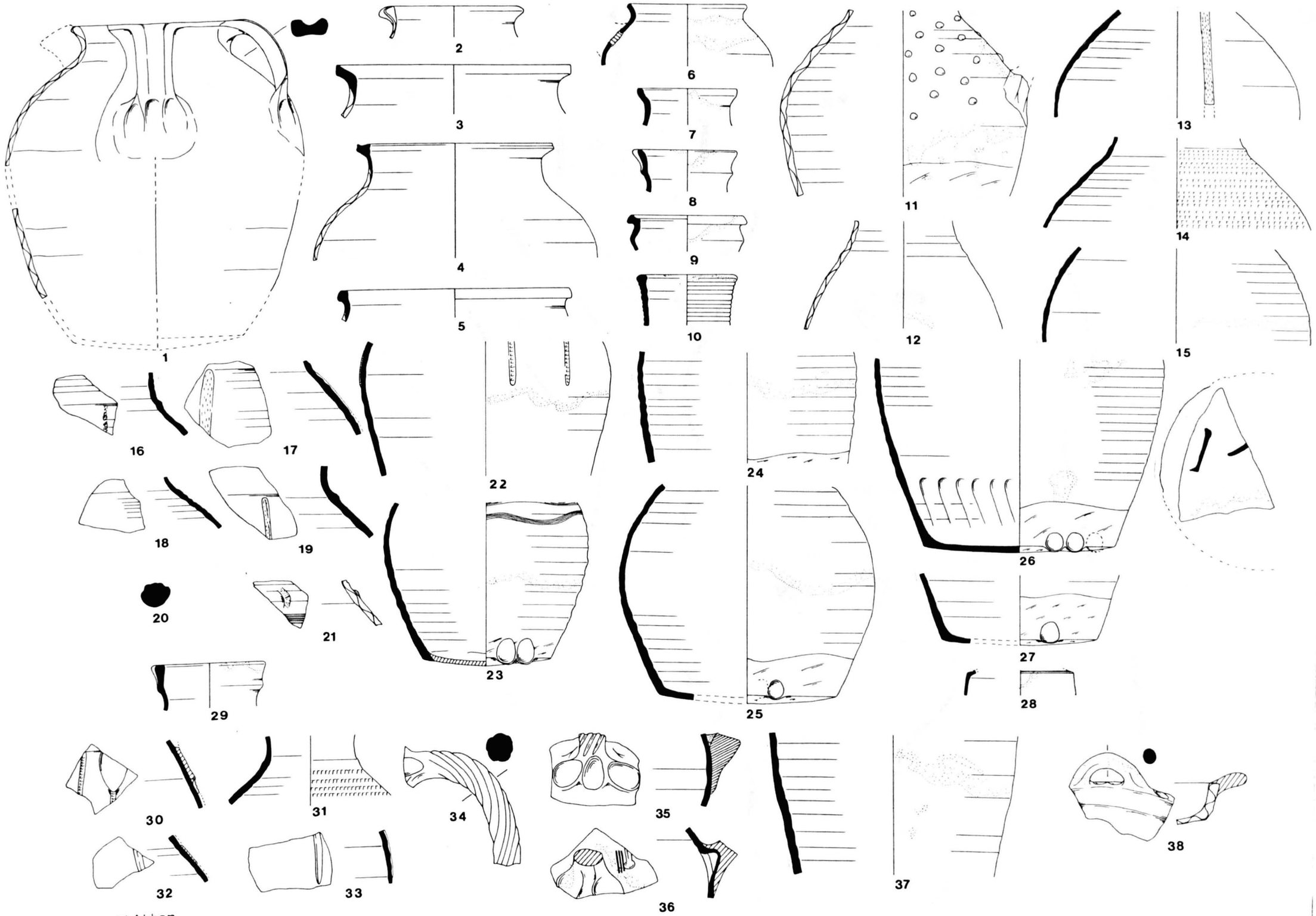

East Halton Skitter

Yarborough Wapentake- East Halton Skitter.

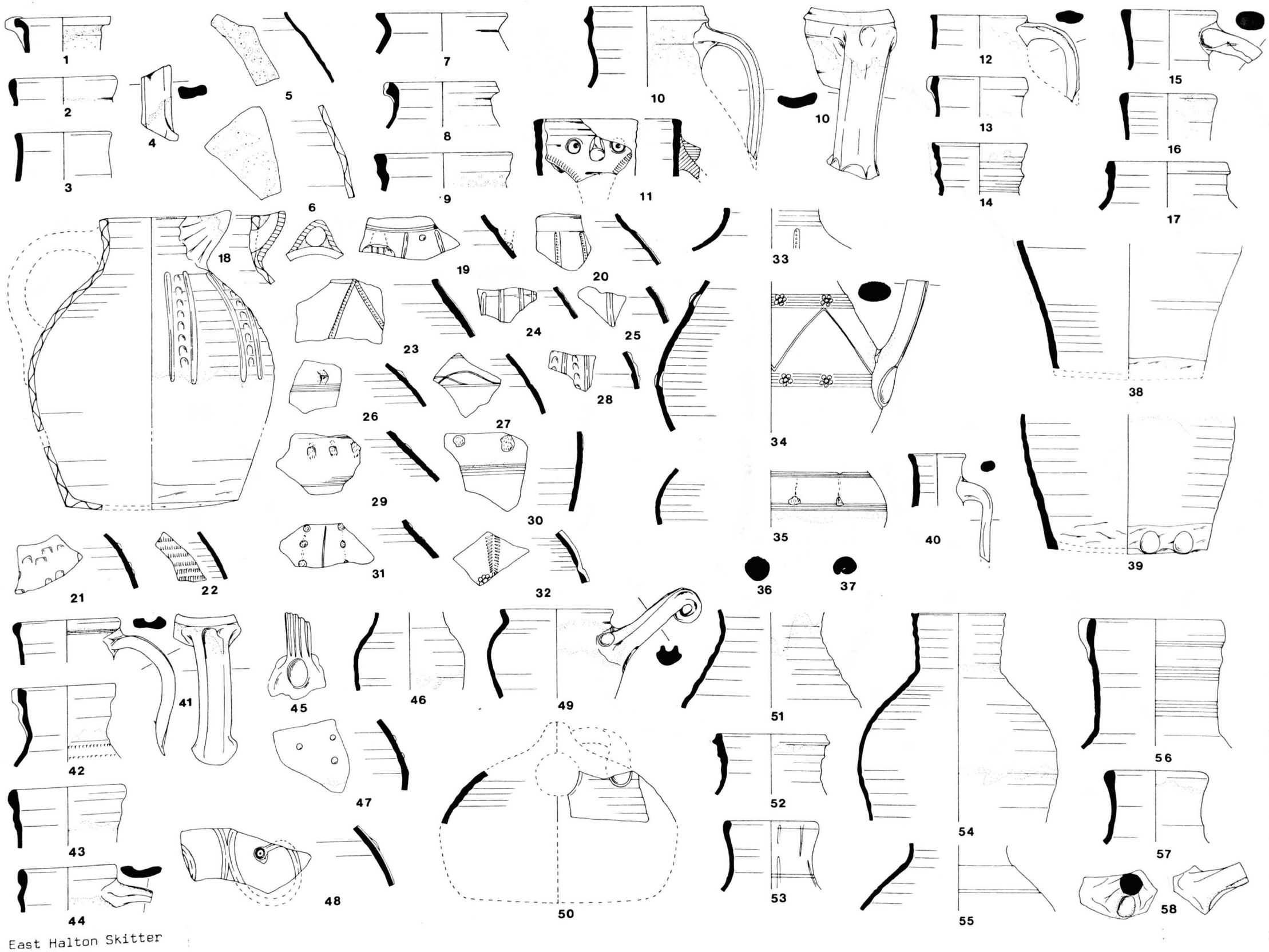

Yarborough Wapentake- East Halton Skitter.

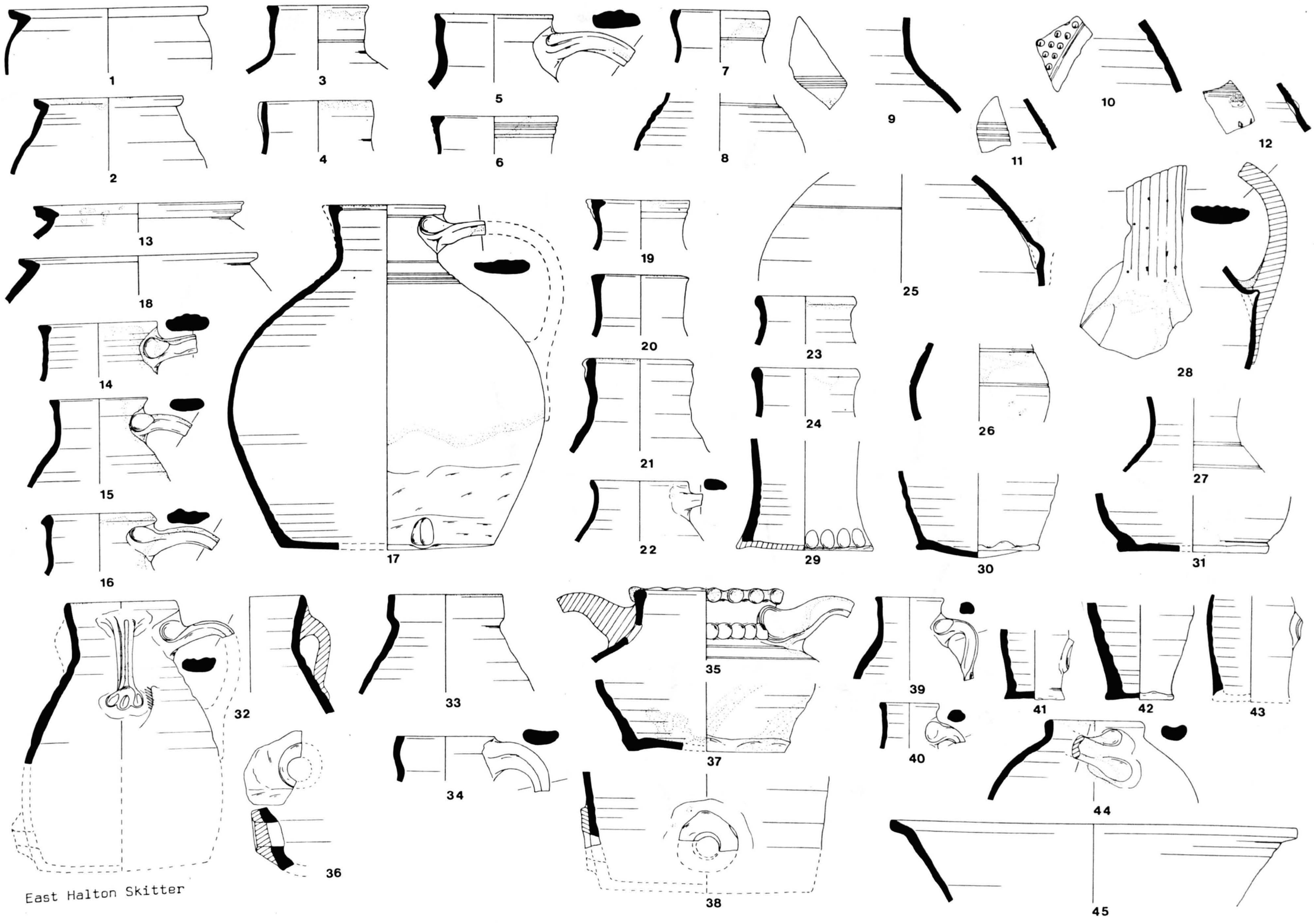

Yarborough Wapentake- East Halton Skitter.

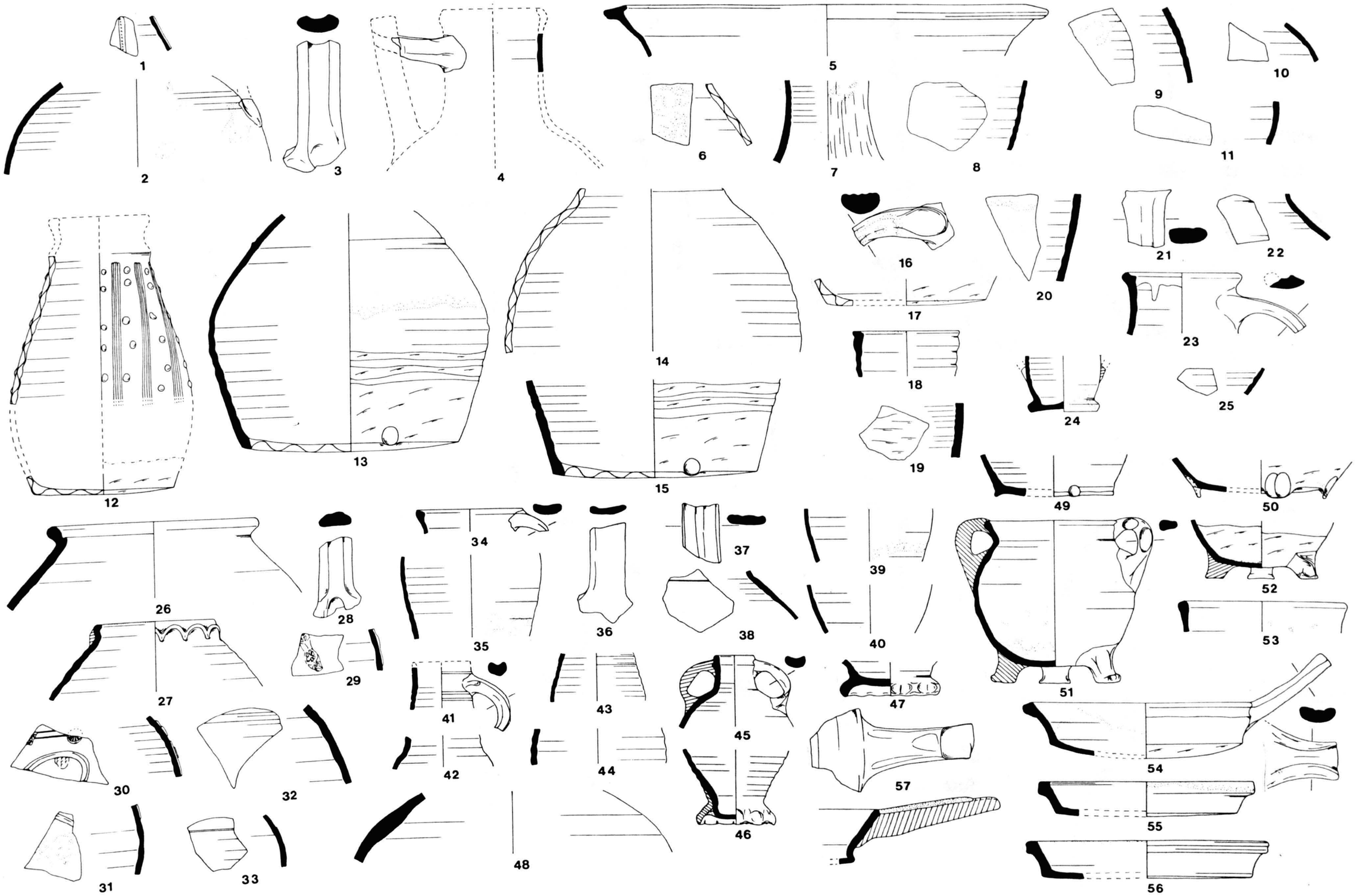

East Halton Skitter

Yarborough Wapentake- East Halton Skitter.

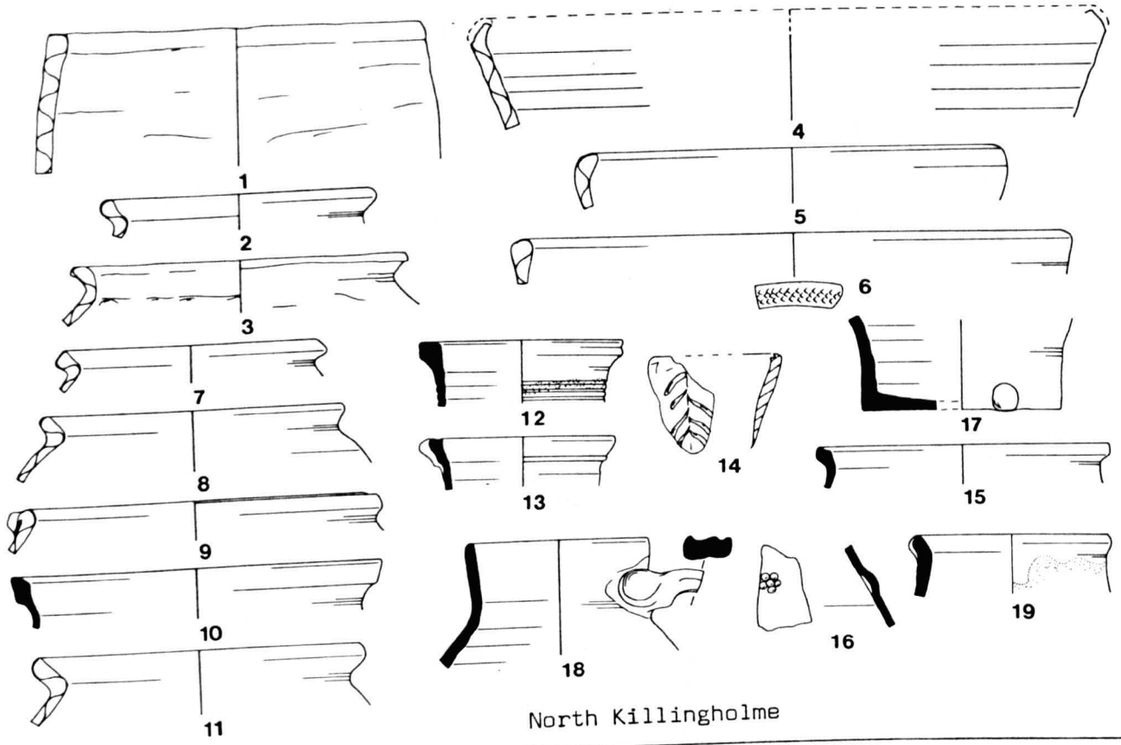

North Killingholme

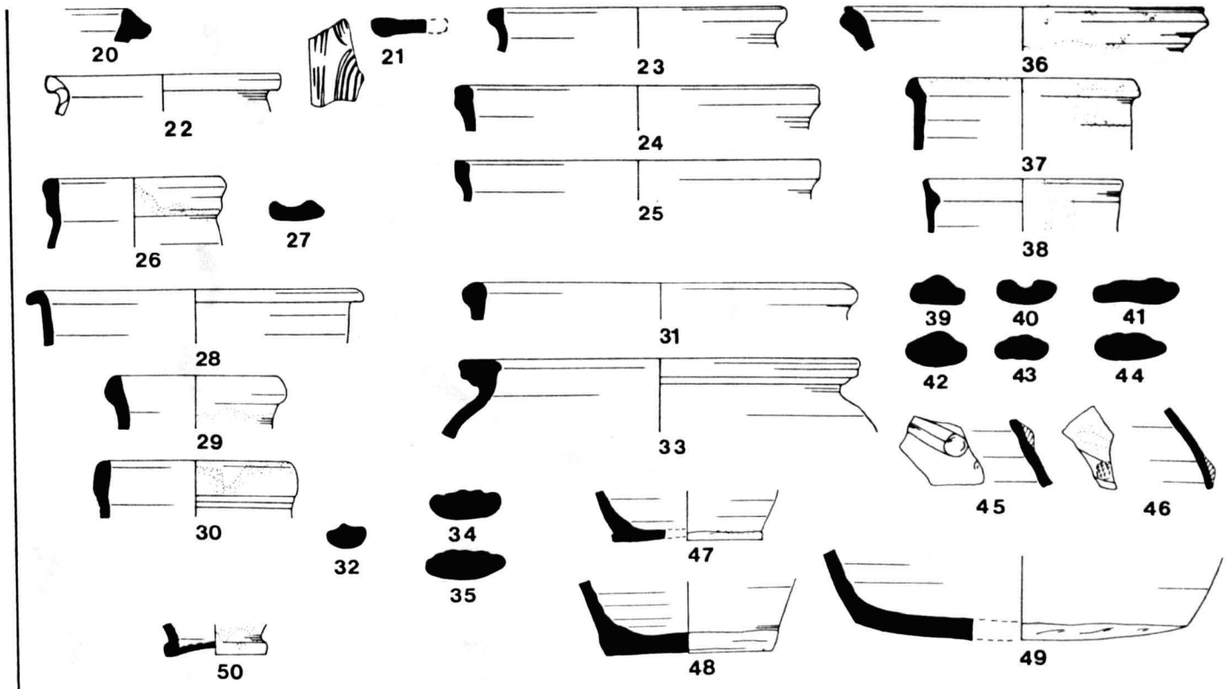

Great Limber

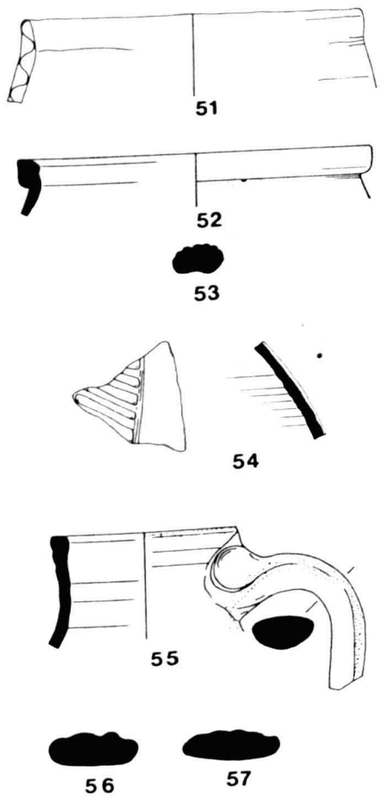

Nettleton

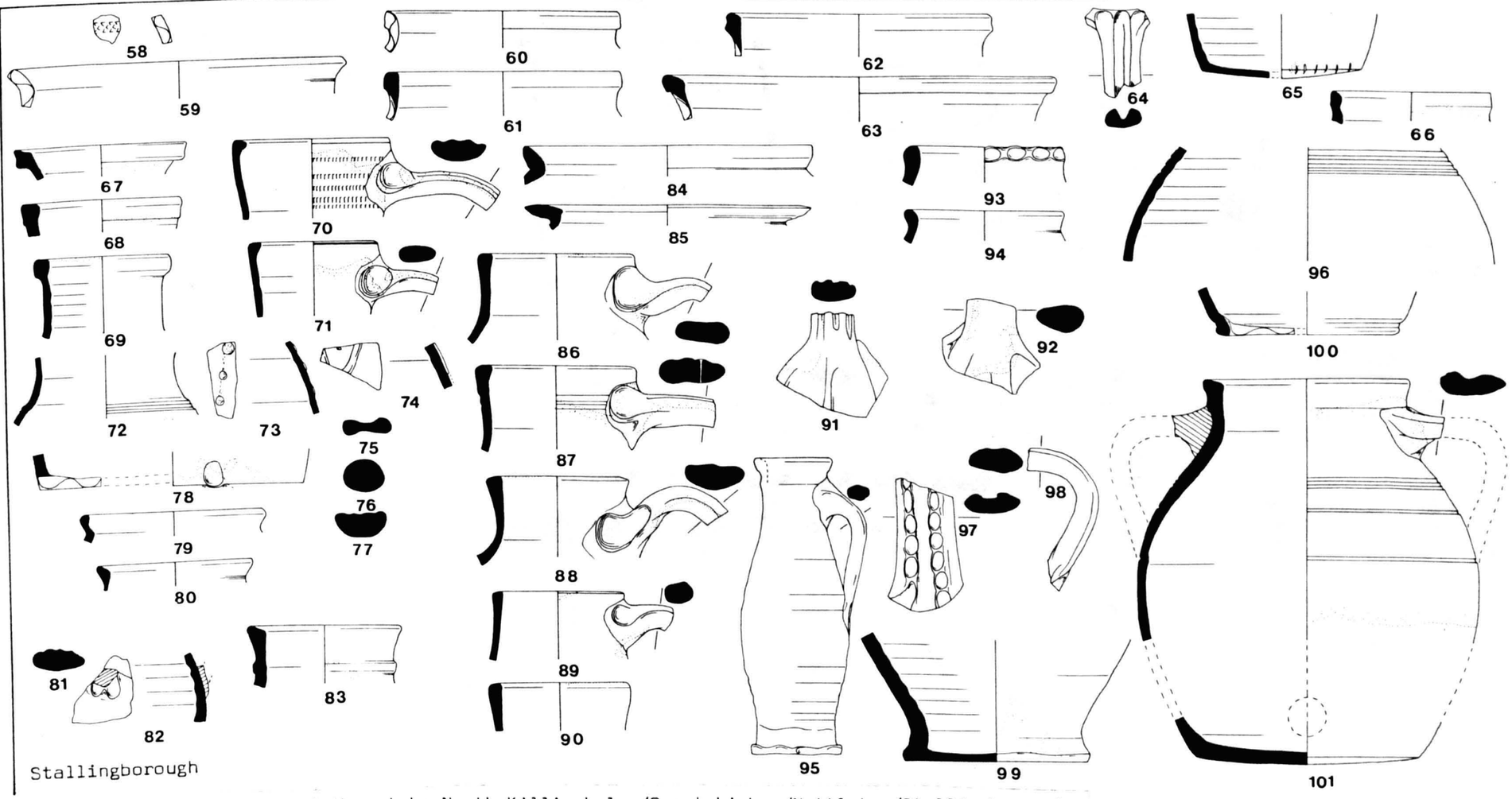

Stallingborough

Yarborough Wapentake-North Killingholme/Great Limber/Nettleton/Stallingborough.

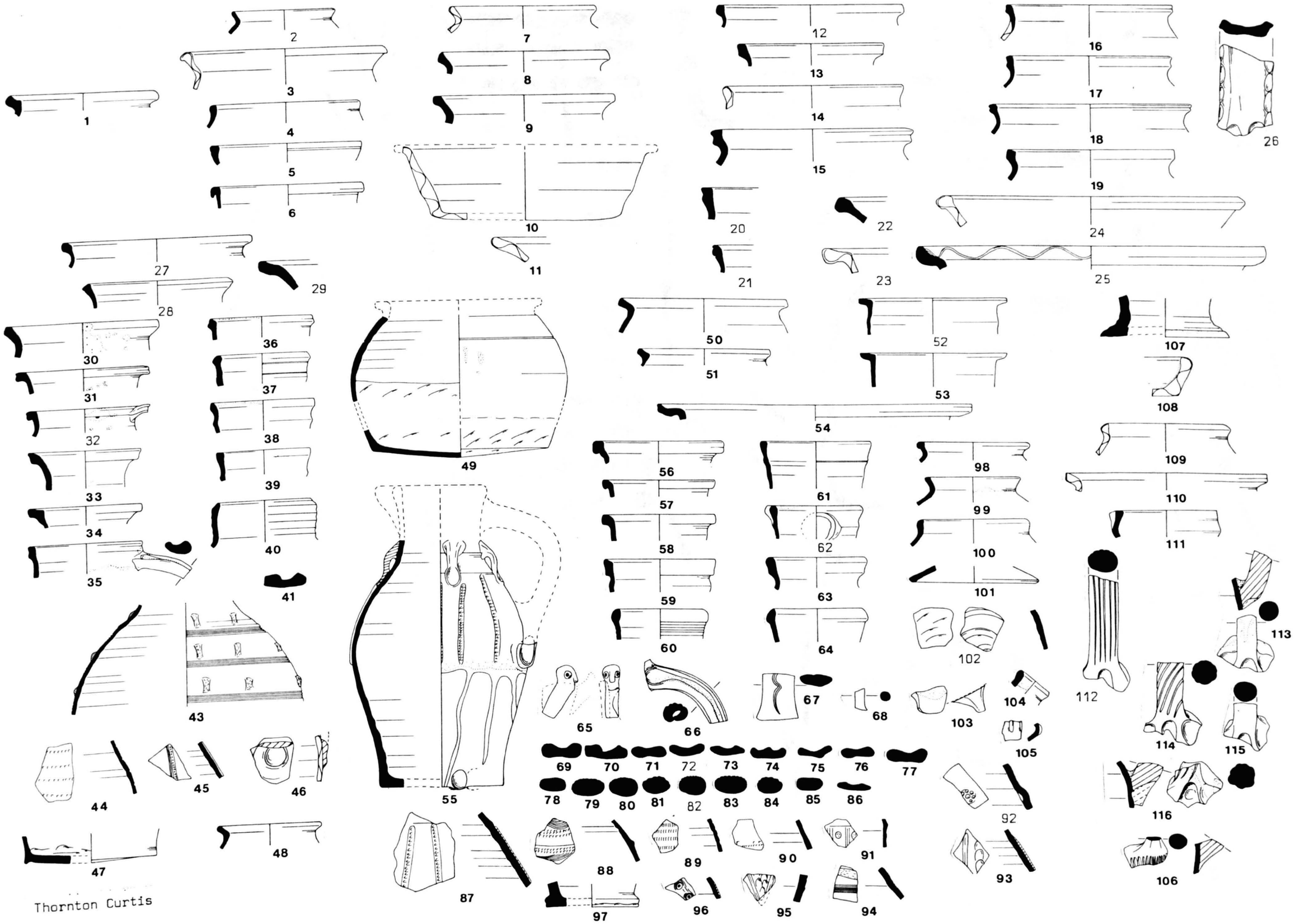

Yarborough Wapentake - Thornton Curtis.

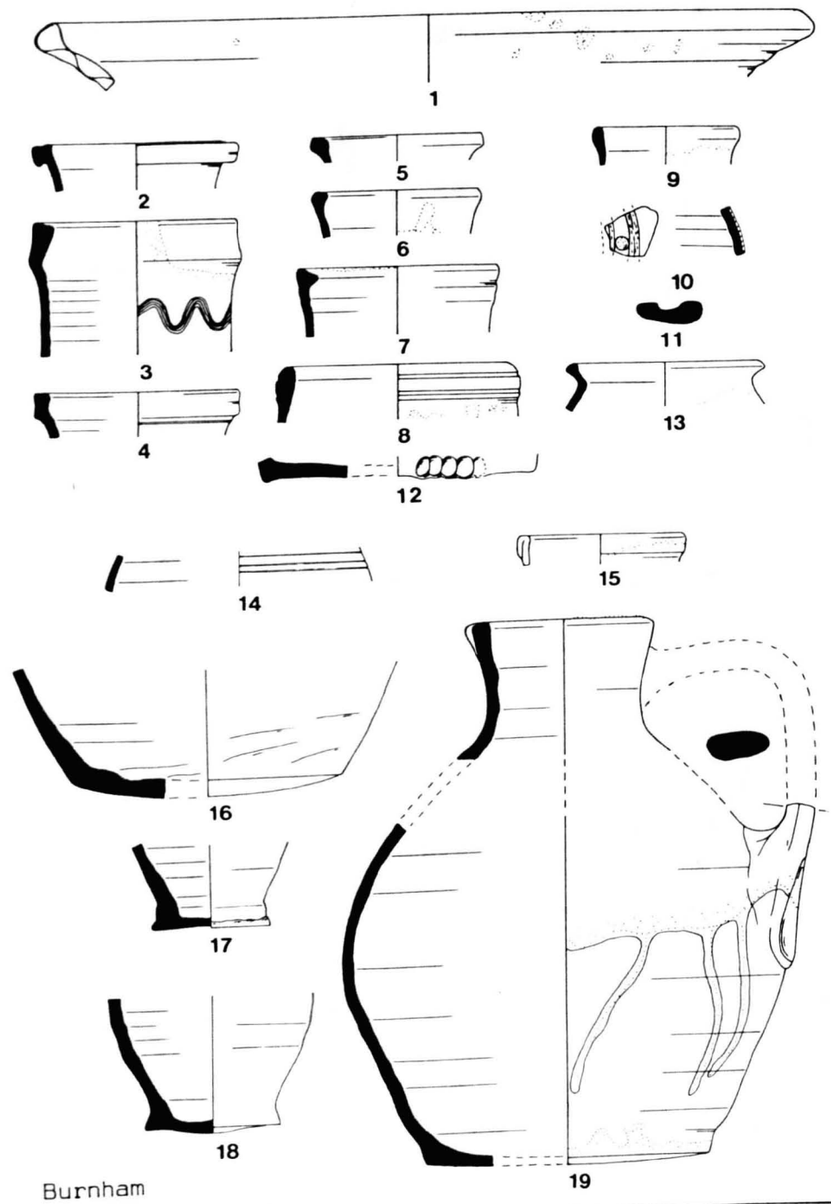

Burnham

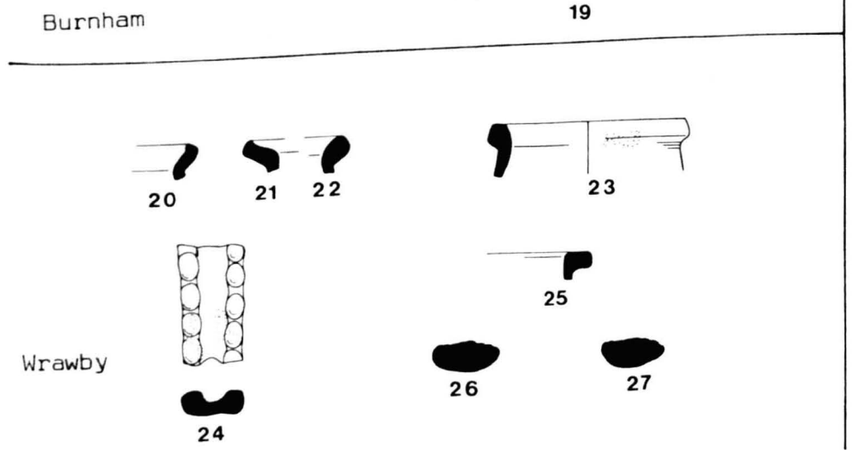

Wrawby

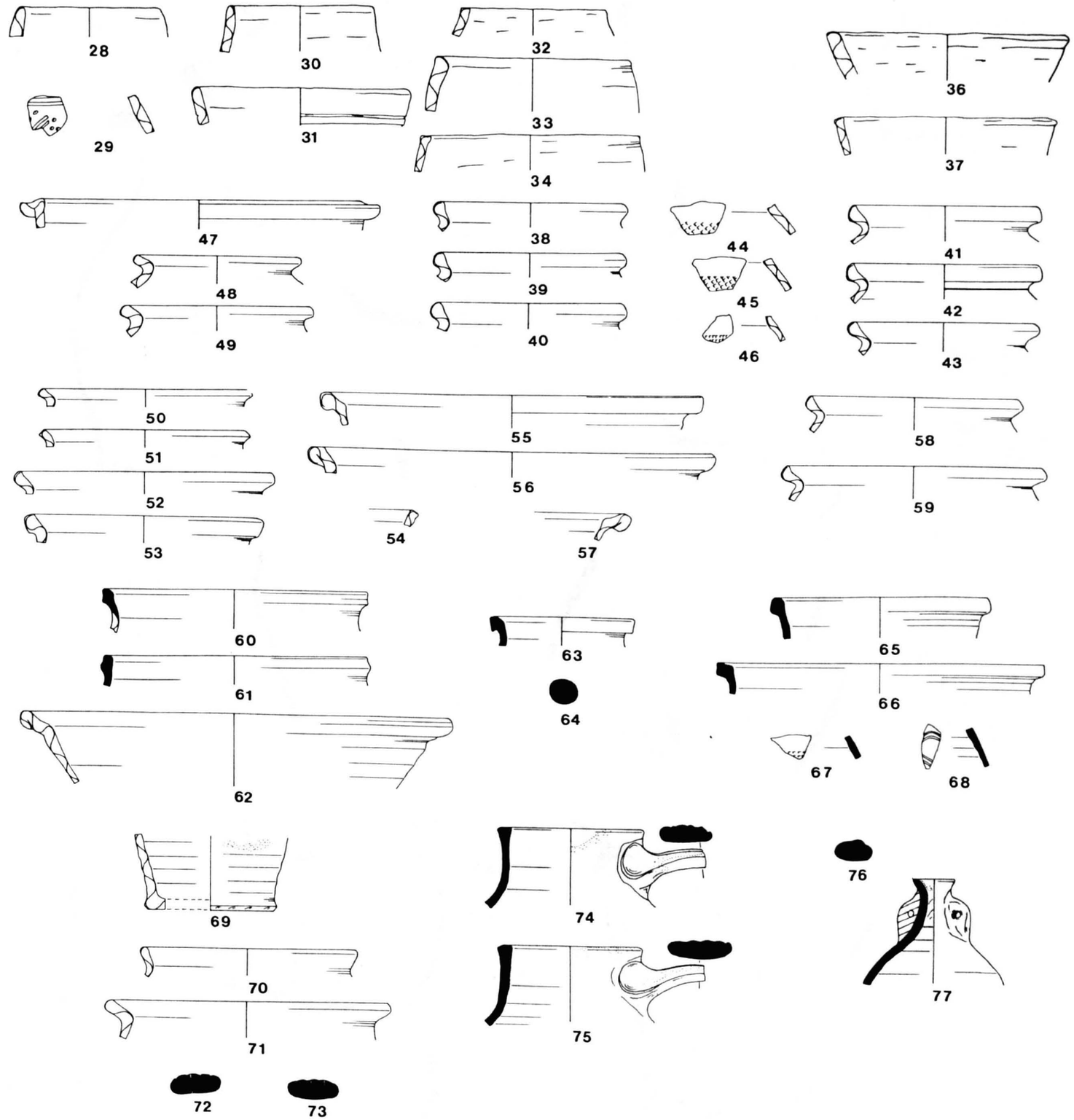

Worlaby

Yarborough Wapentake - Burnham/Wrawby/Worlaby.

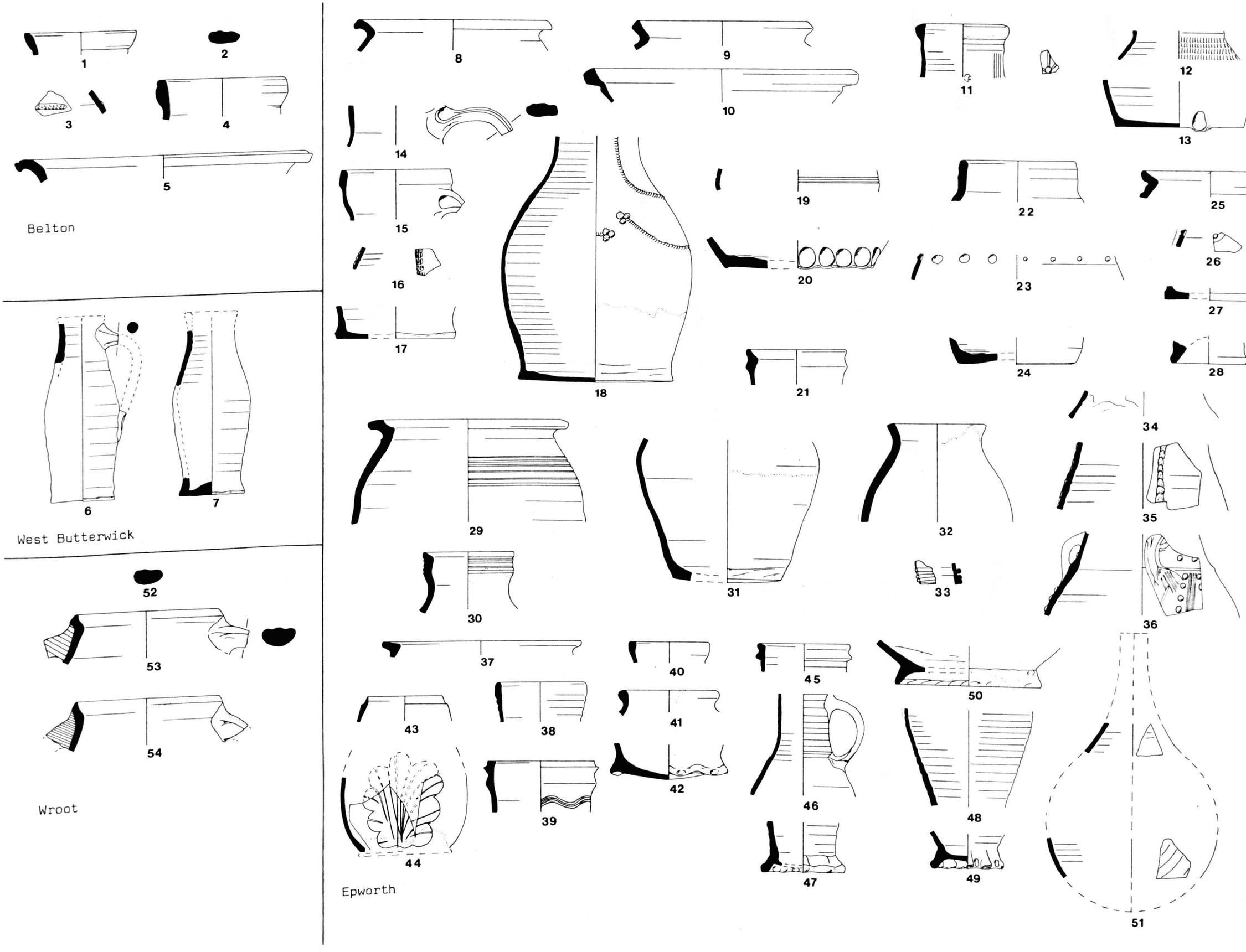

Axholme Wapentake - Belton/West Butterwick/Epworth/Wroot.

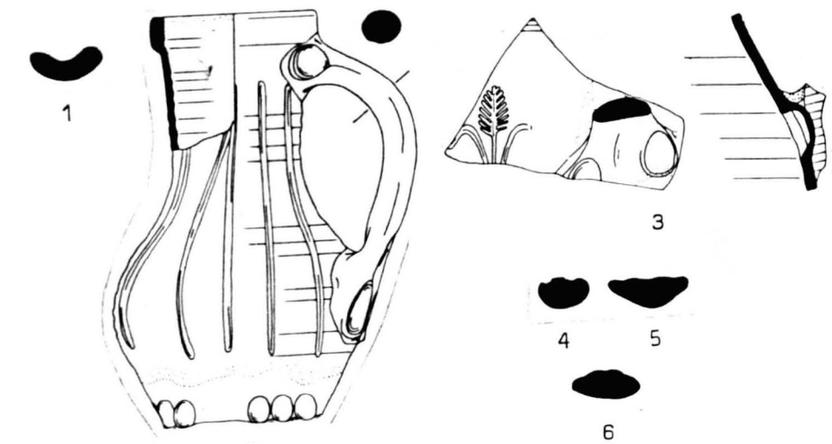

Scotter

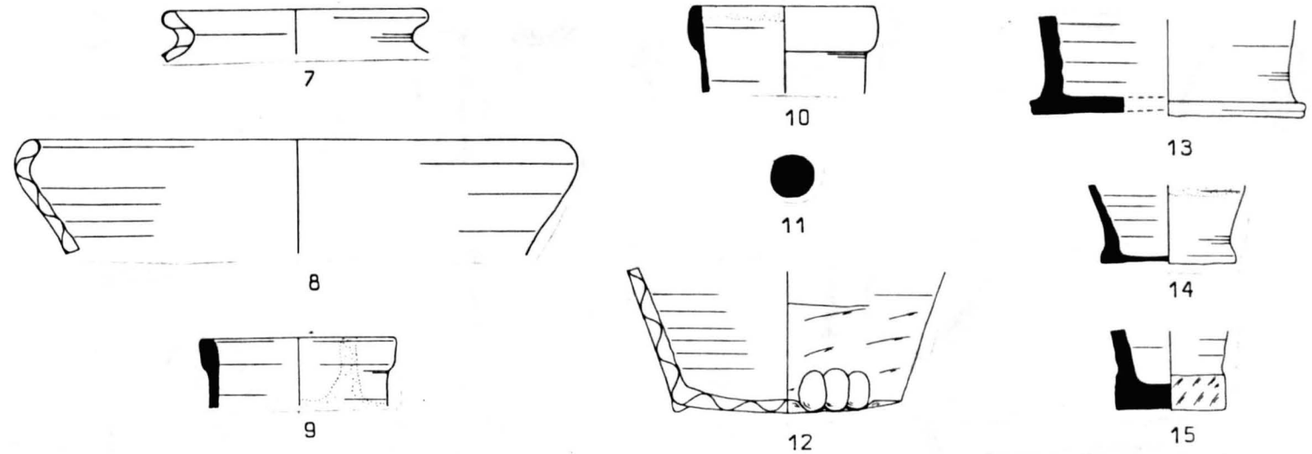

Southorpe

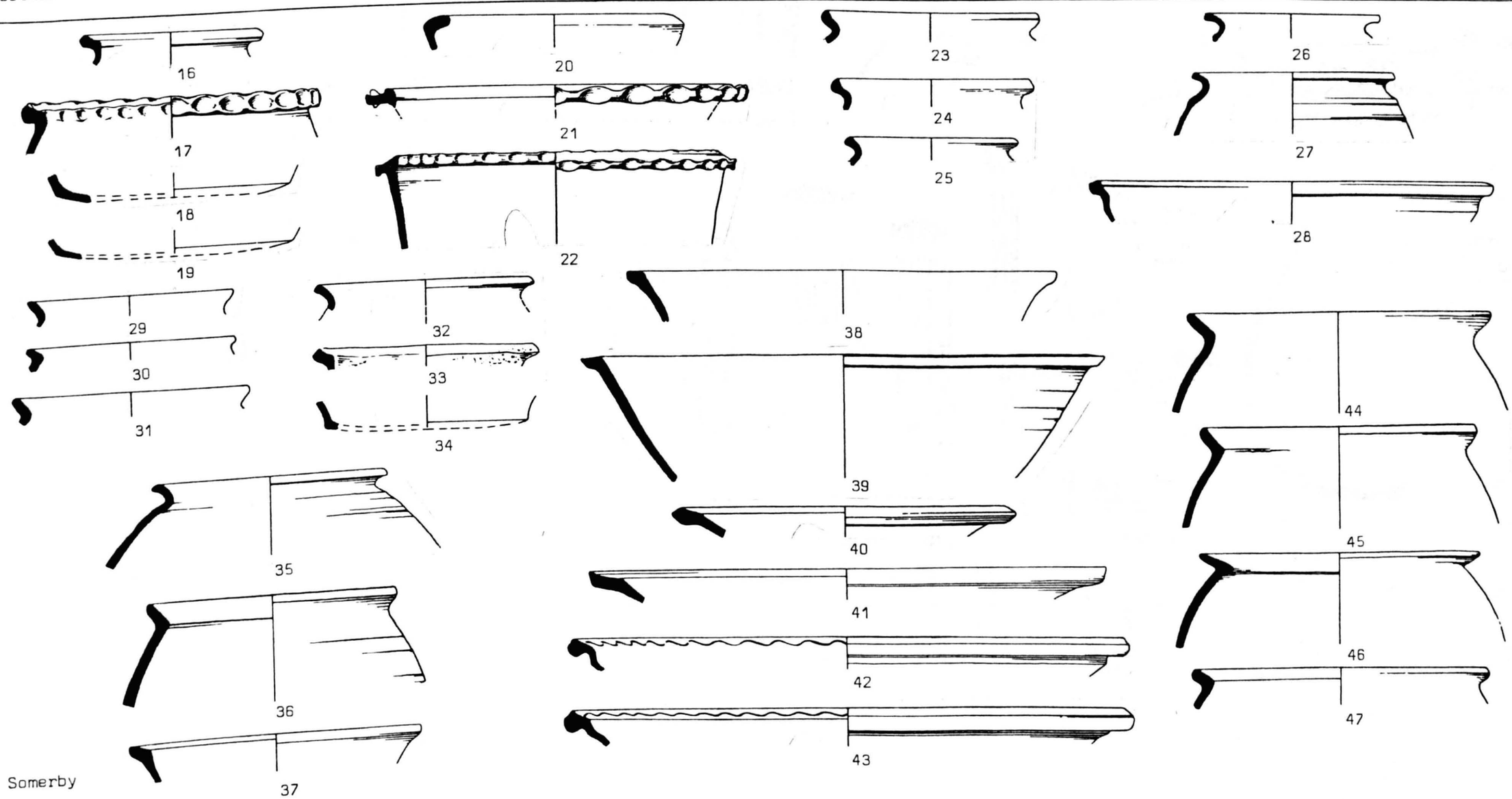

Somerby

Corringham Wapentake- Scotter/Southorpe/Somerby.
(Somerby drawings taken from Mynard 1969)

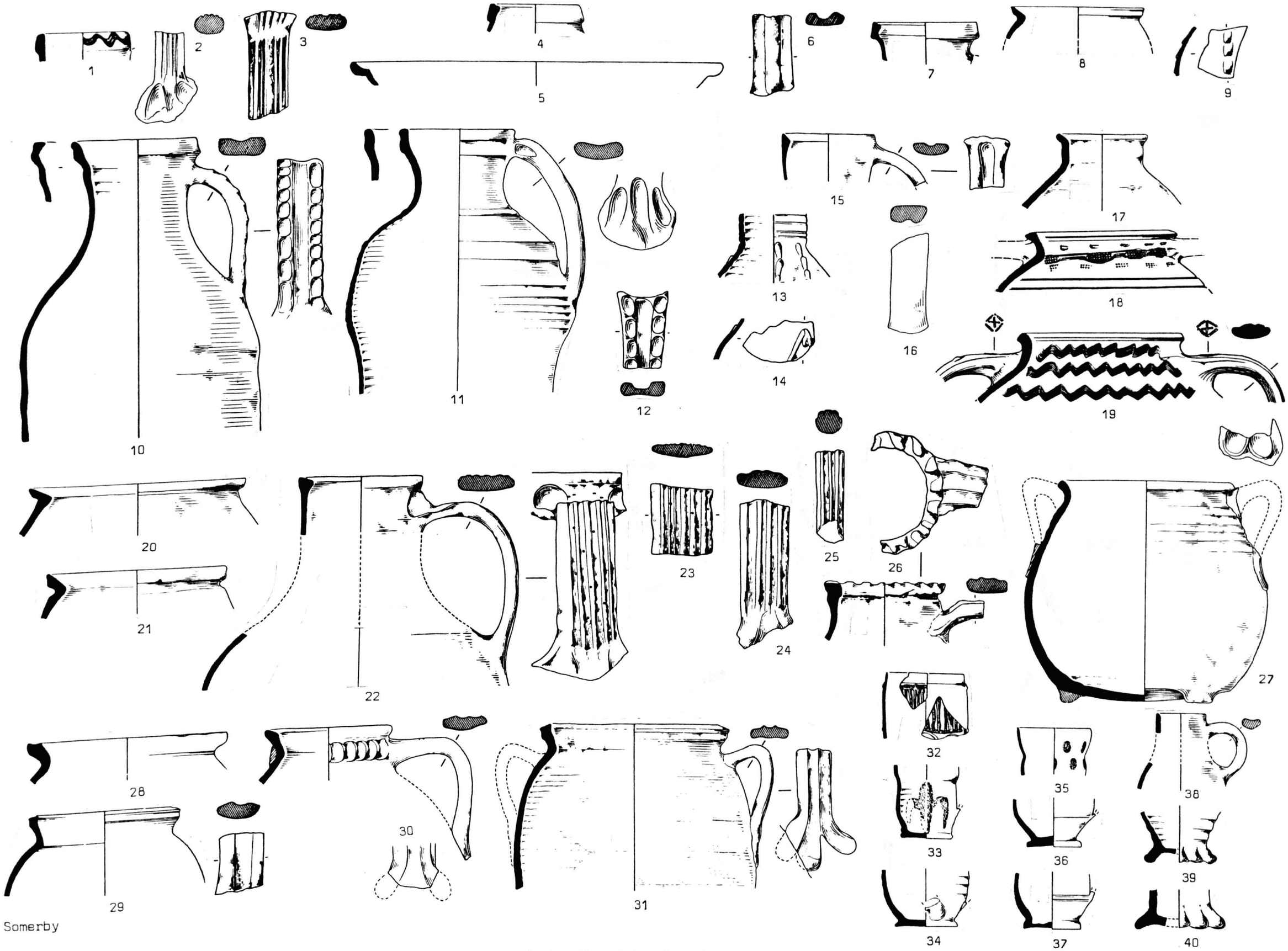

Corringham Wapentake- Somerby.
(drawings taken from Mynard 1969)

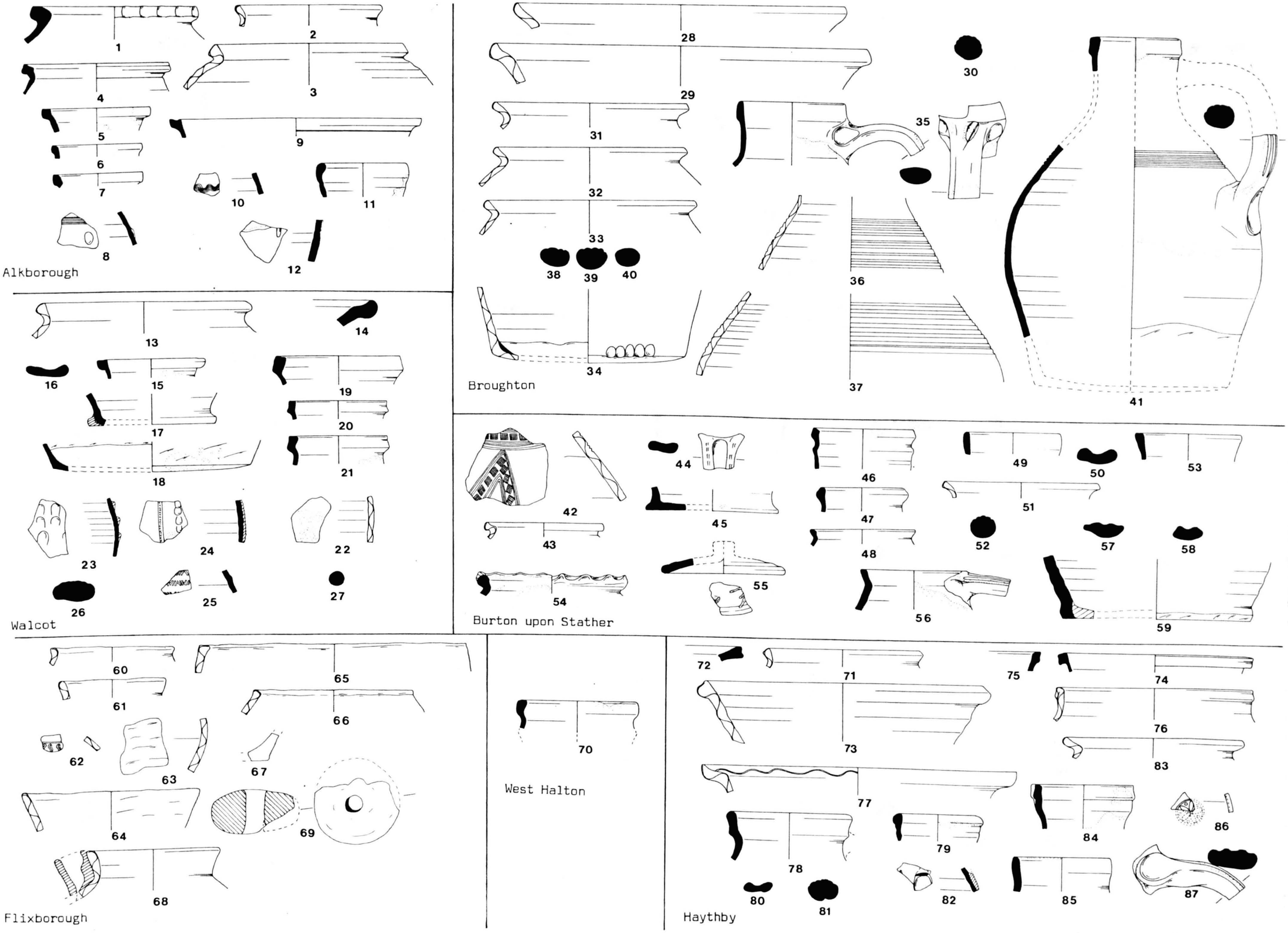

Manley Wapentake-Alkborough/Walcot/Broughton/Burton-upon-Stather/Flixborough/West Halton/Haythby.

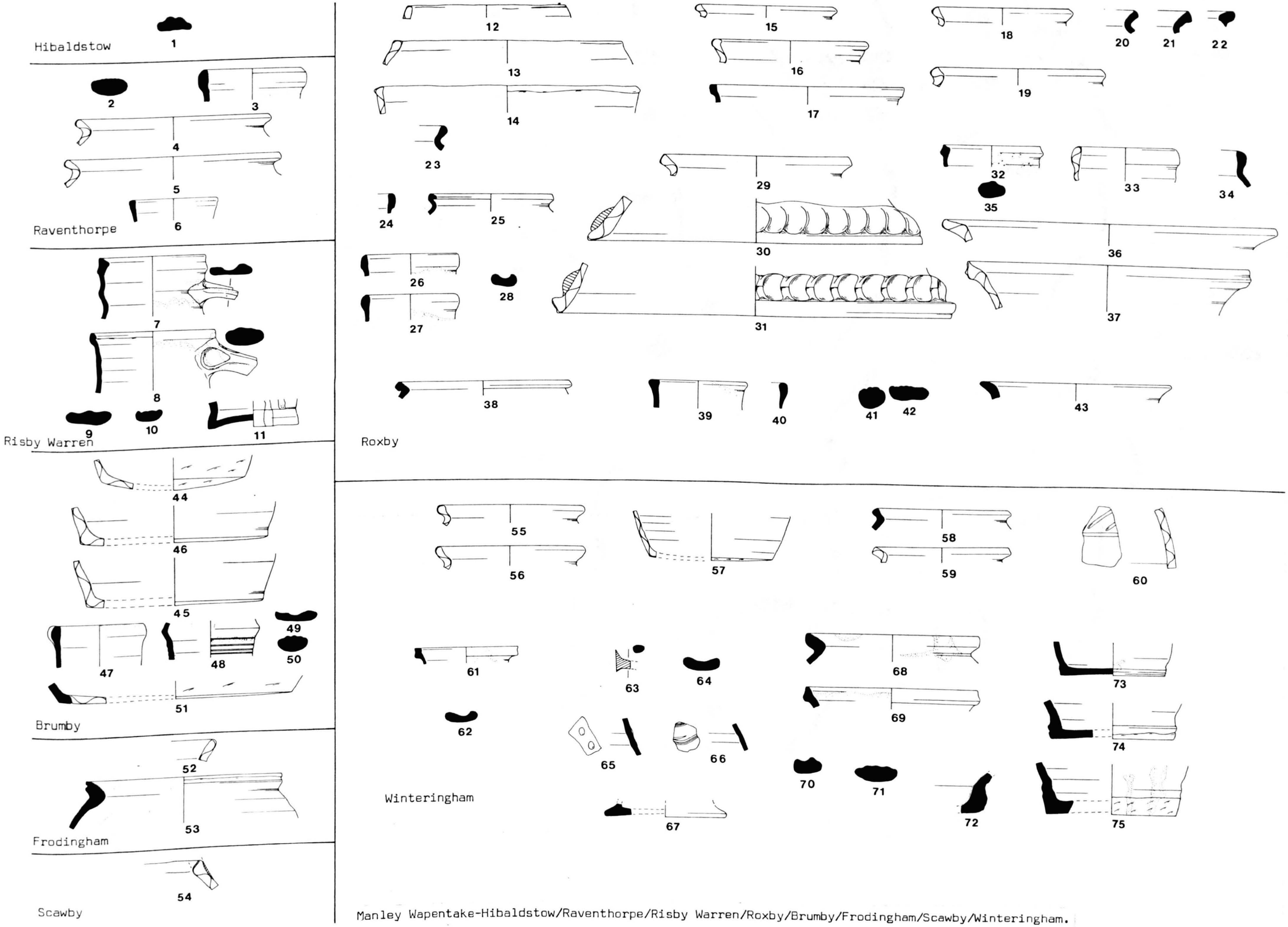

Manley Wapentake-Hibaldstow/Raventhorpe/Risby Warren/Roxby/Brumby/Frodingham/Scawby/Winteringham.

Conesby

Manley Wapentake - Conesby.

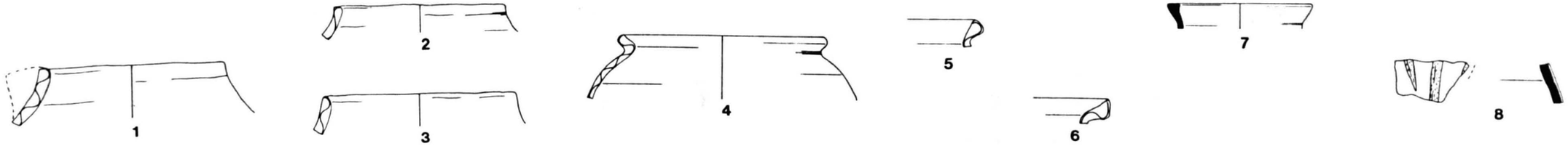

Hemingby

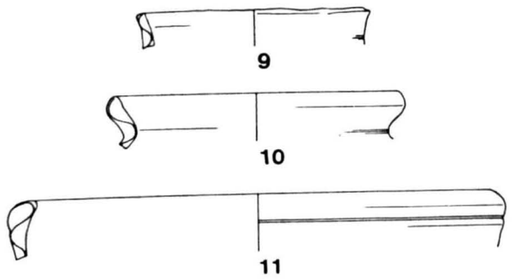

Ashby by Partney

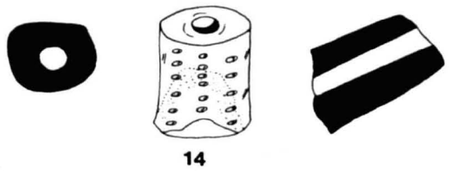

Edlington

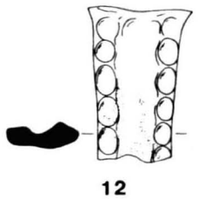

Ketsby

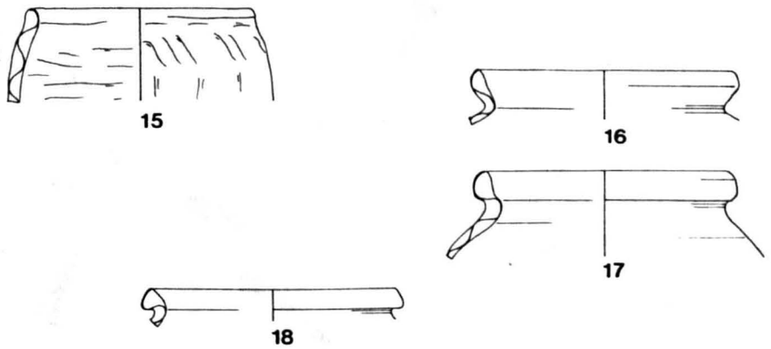

Mareham

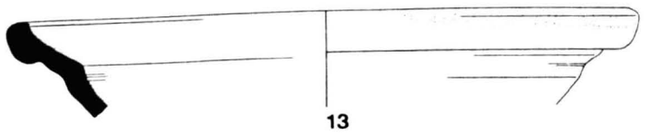

Scrafield

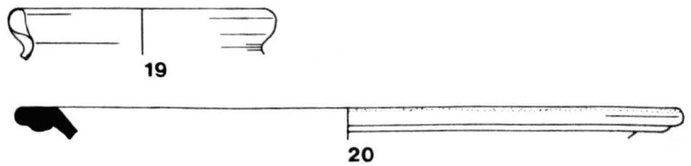

Roughton

South Lindsey-Various Sites -Hemingby/Ashby by Partney/Ketsby/Scrafield/Edlington/Mareham/Roughton.

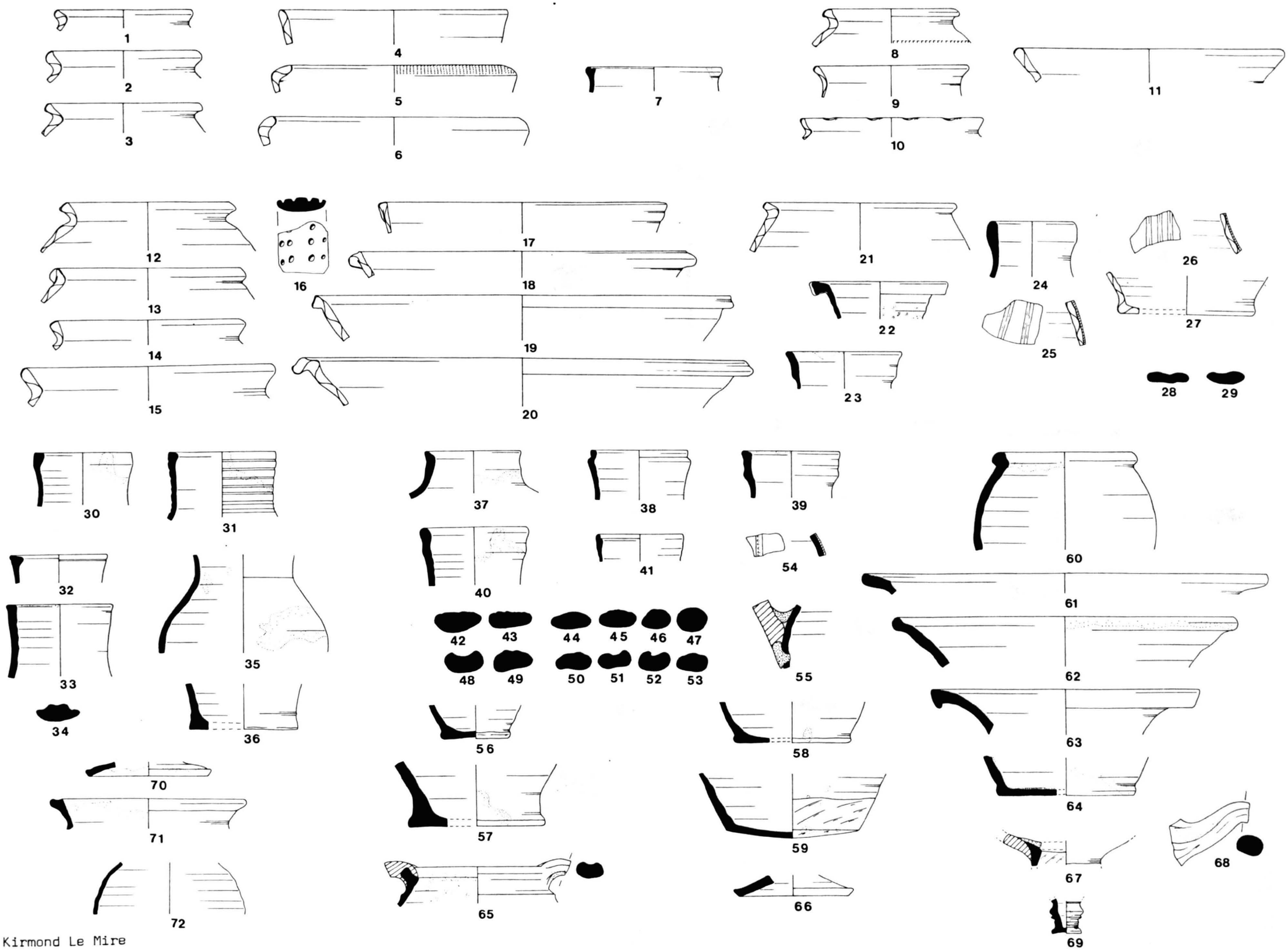

Kirmond Le Mire

Wraggoe Wapentake - Kirmond Le Mire.

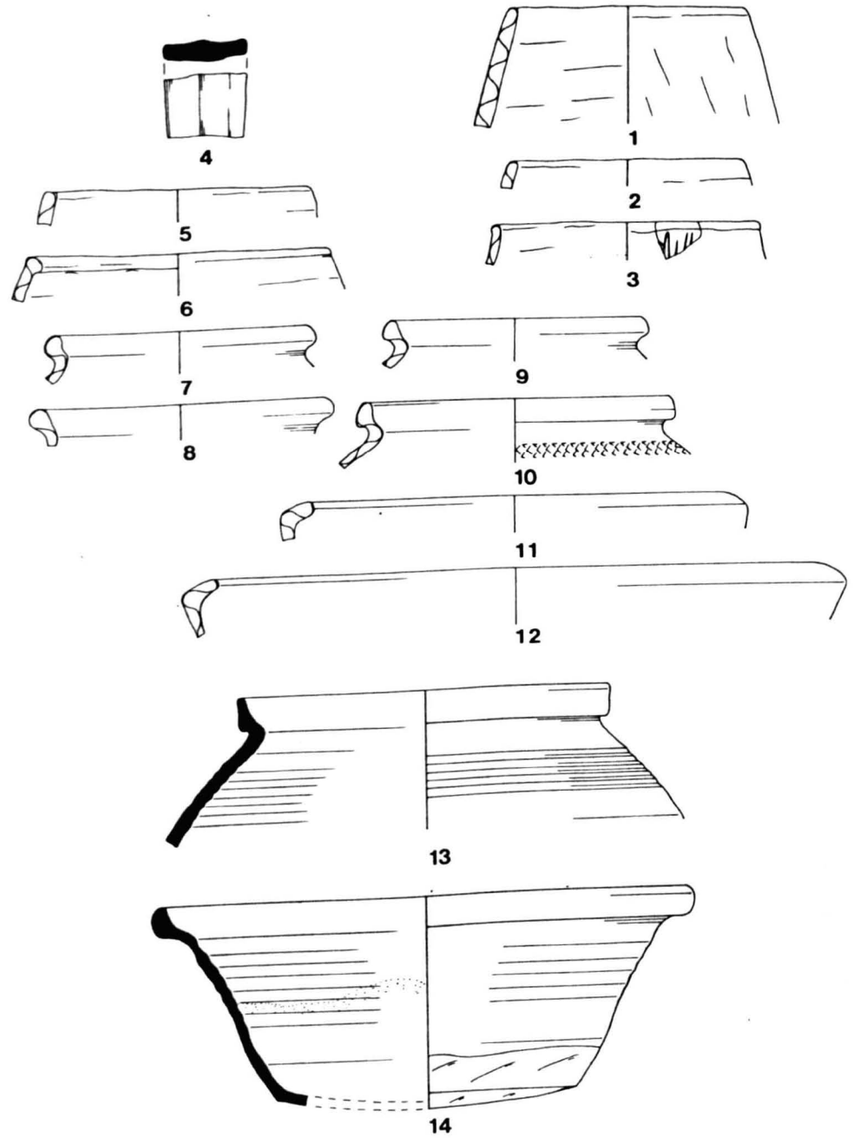

Lissington

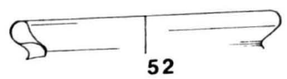

Stainton by Langton

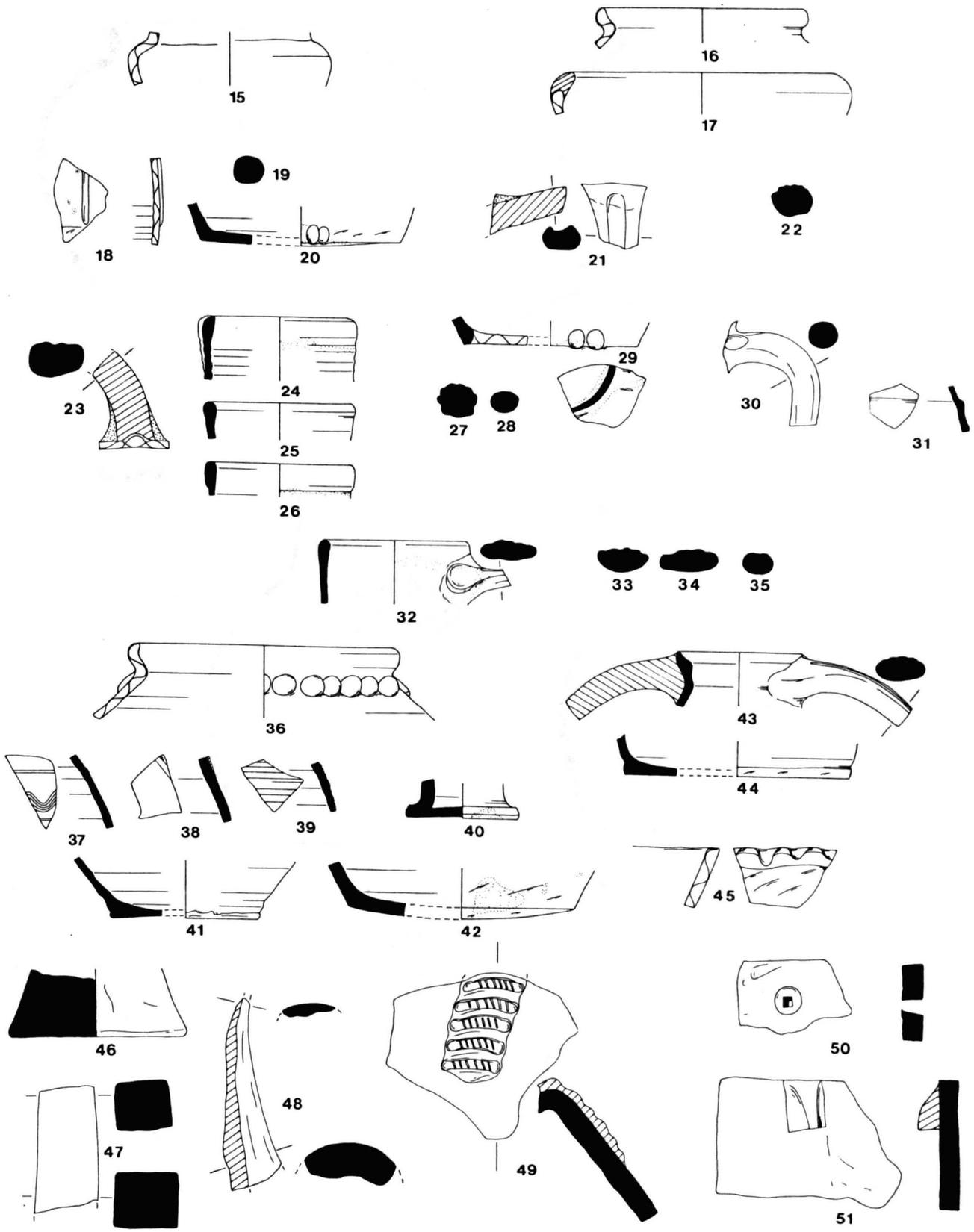

Sixhills

Wraggoe Wapentake - Lissington/Sixhills/Stainton by Langton.

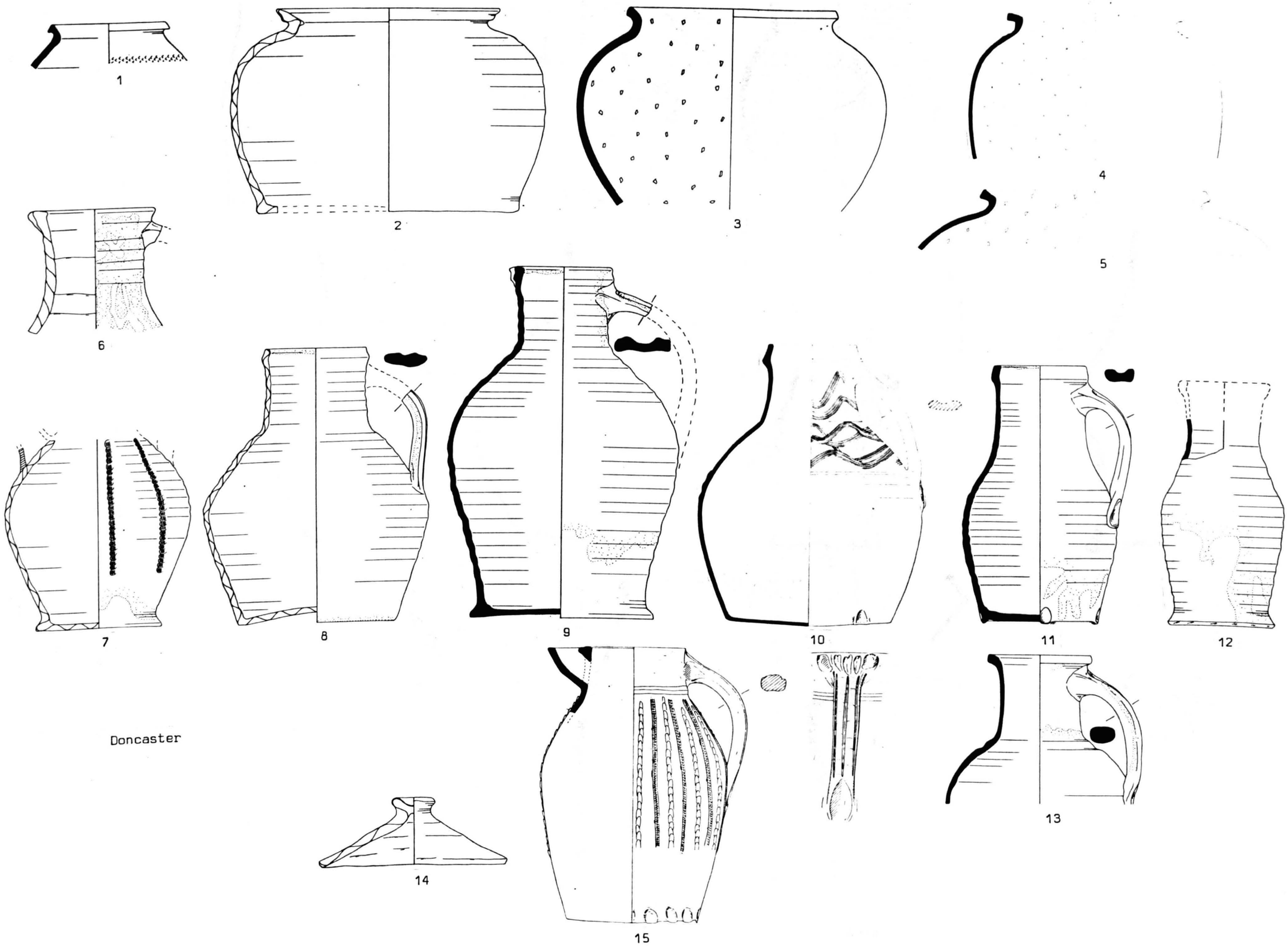

Doncaster

Doncaster - unstratified material.

(Drawings 3,4,5,10,15 from Doncaster Museum Post-Excavation Archive)

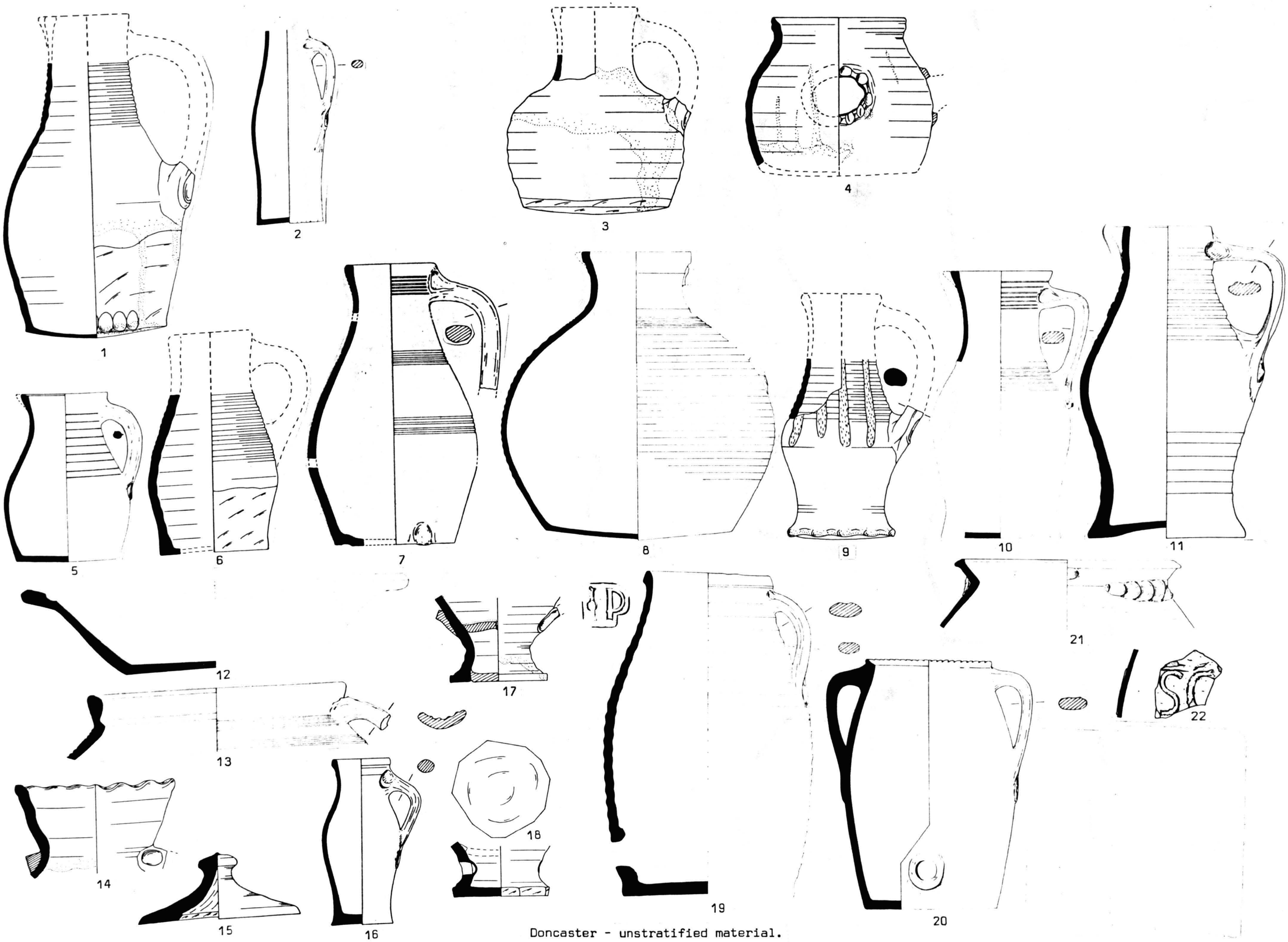

Doncaster - unstratified material.

(Drawings 2,5,8,10,13,16,19,20,21,22 from Doncaster Museum Post-Excavation Archive)

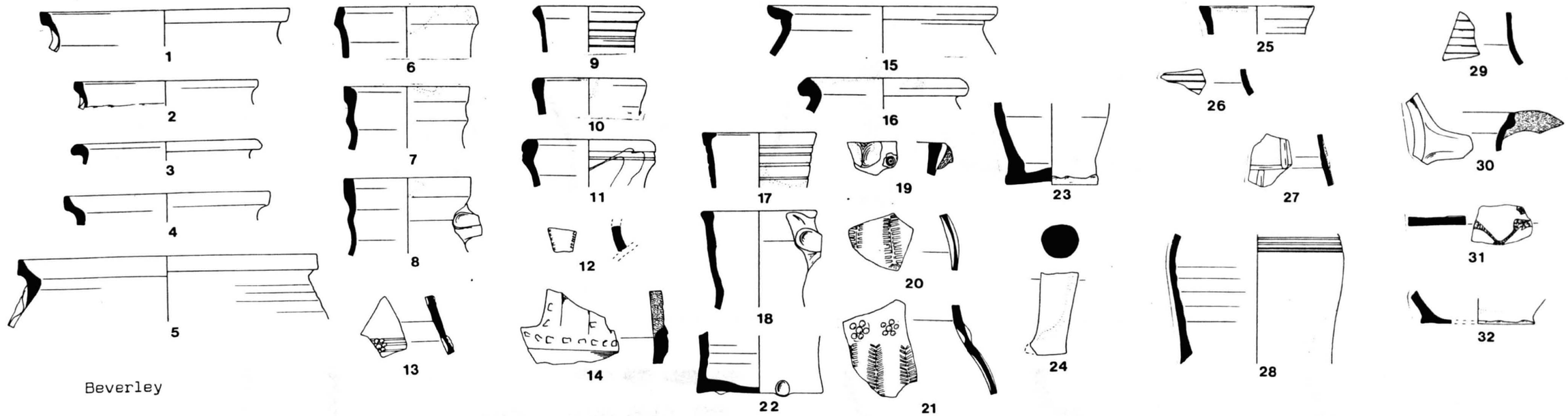

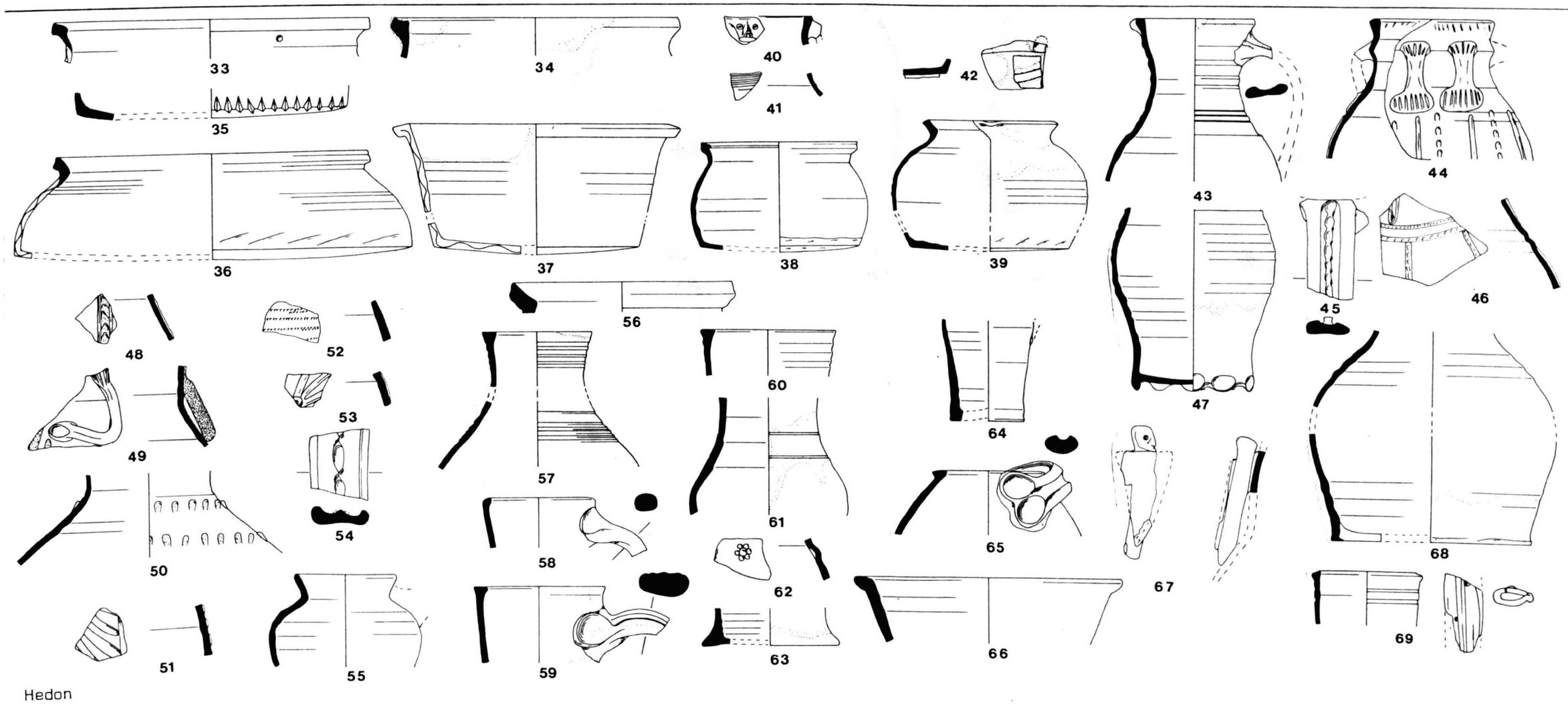

Beverley/Hedon - Unstratified material.

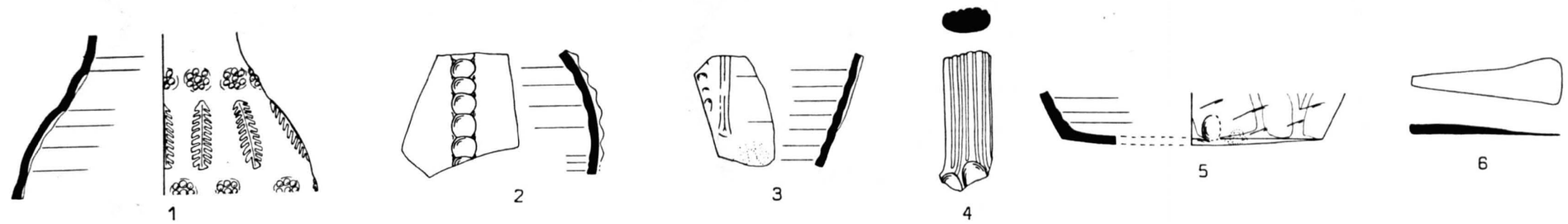

Beverley

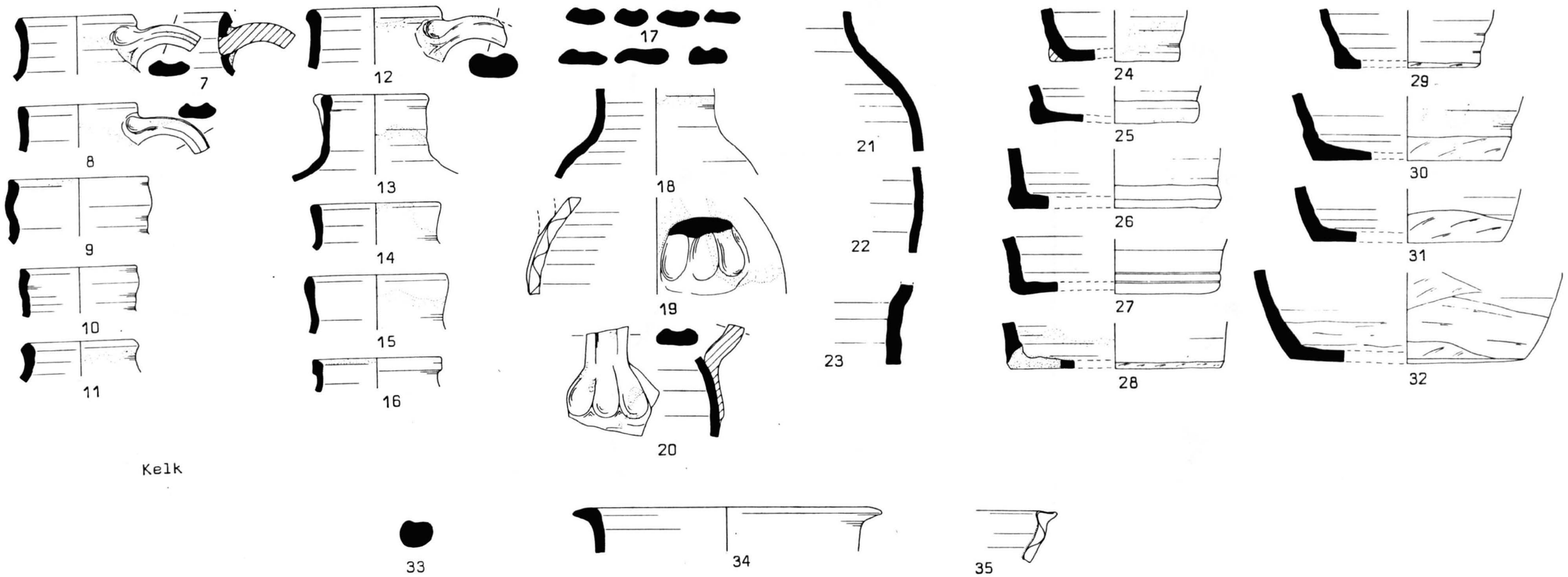

Kelk

Kiln Material - Beverley / Kelk .

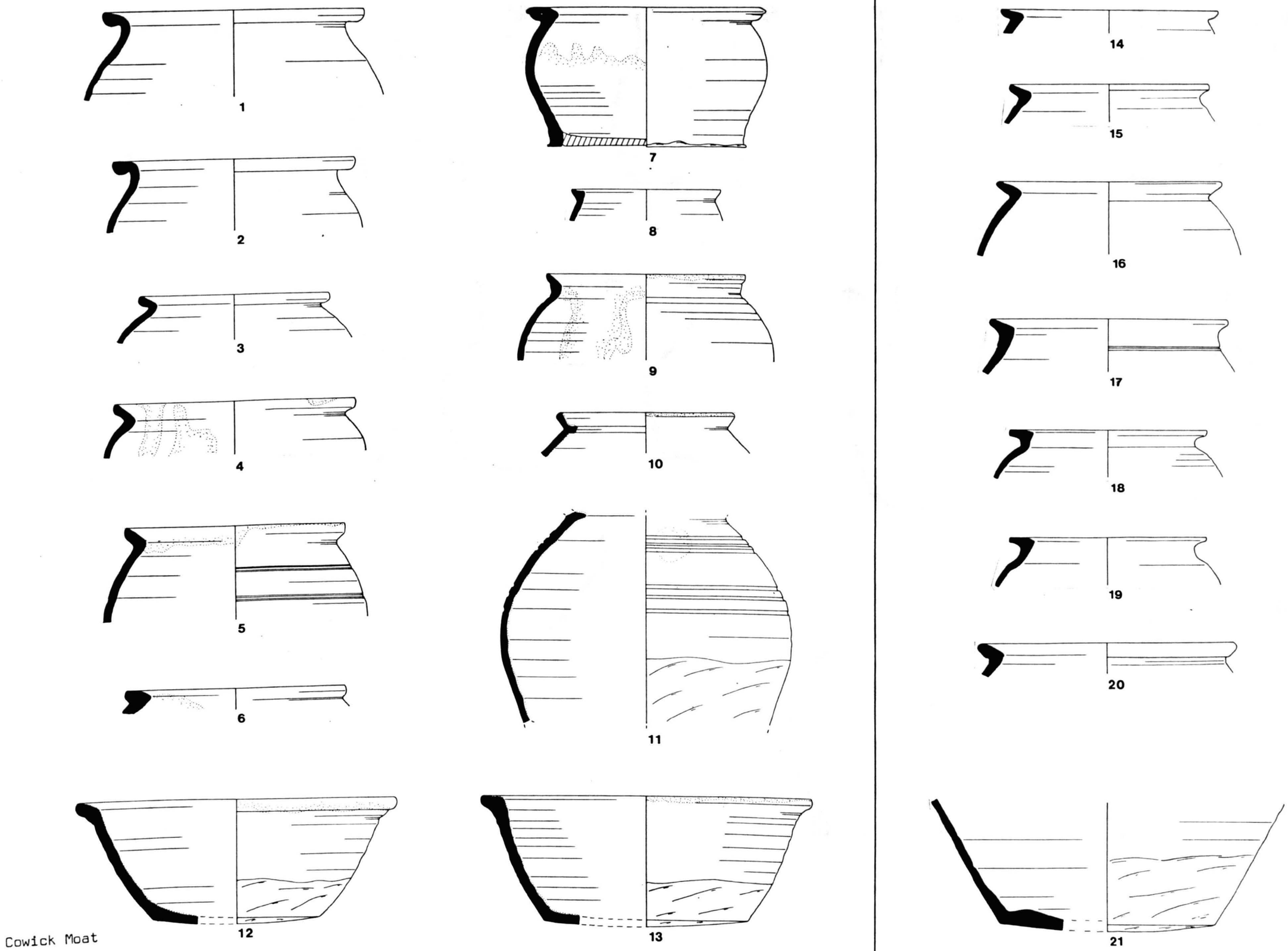

Kiln Material - Cowick Moat / Holme-upon-Spalding-Moor.

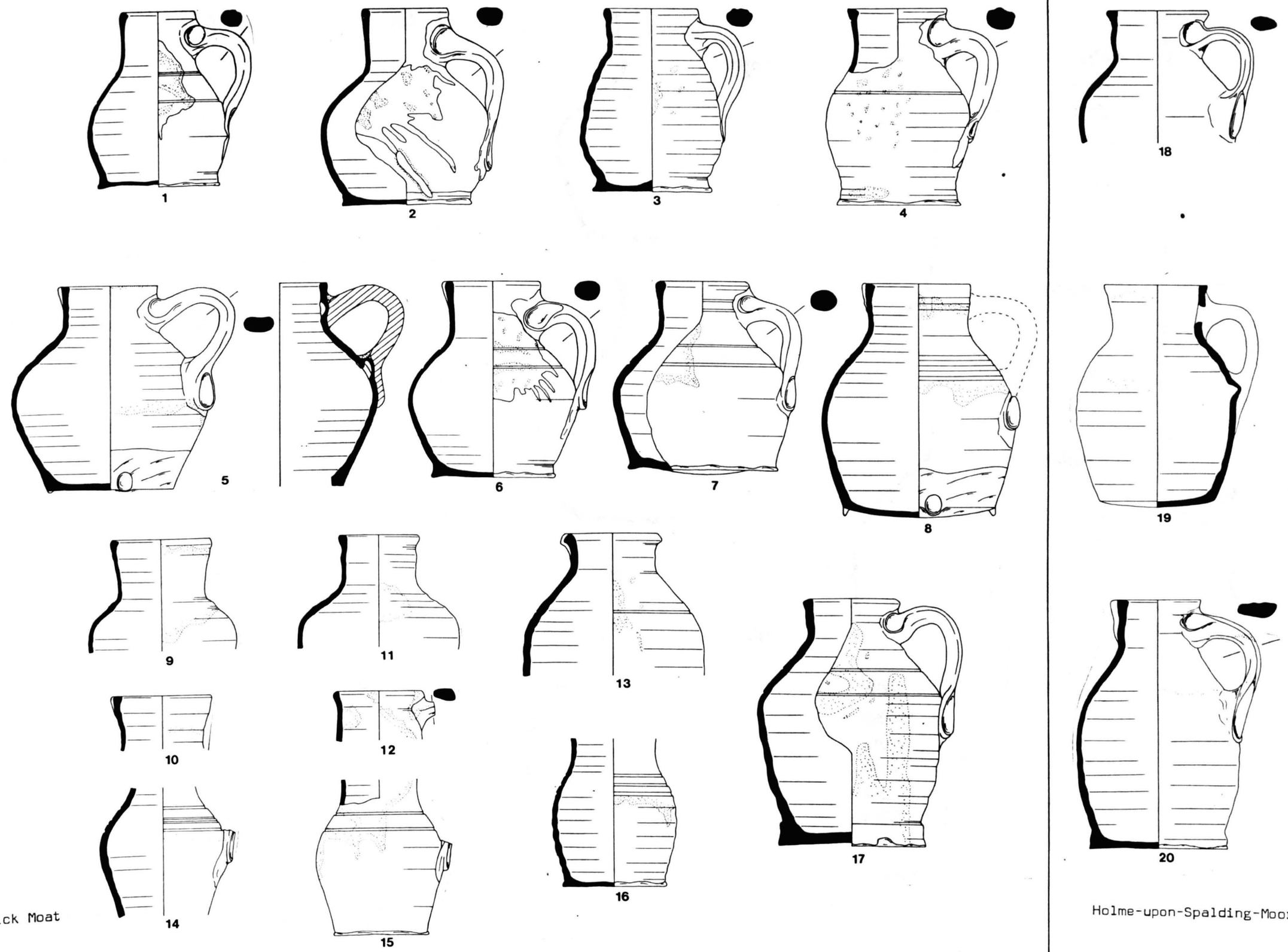

Cowick Moat

Holme-upon-Spalding-Moor

Kiln Material - Cowick Moat / Holme-upon-Spalding-Moor.

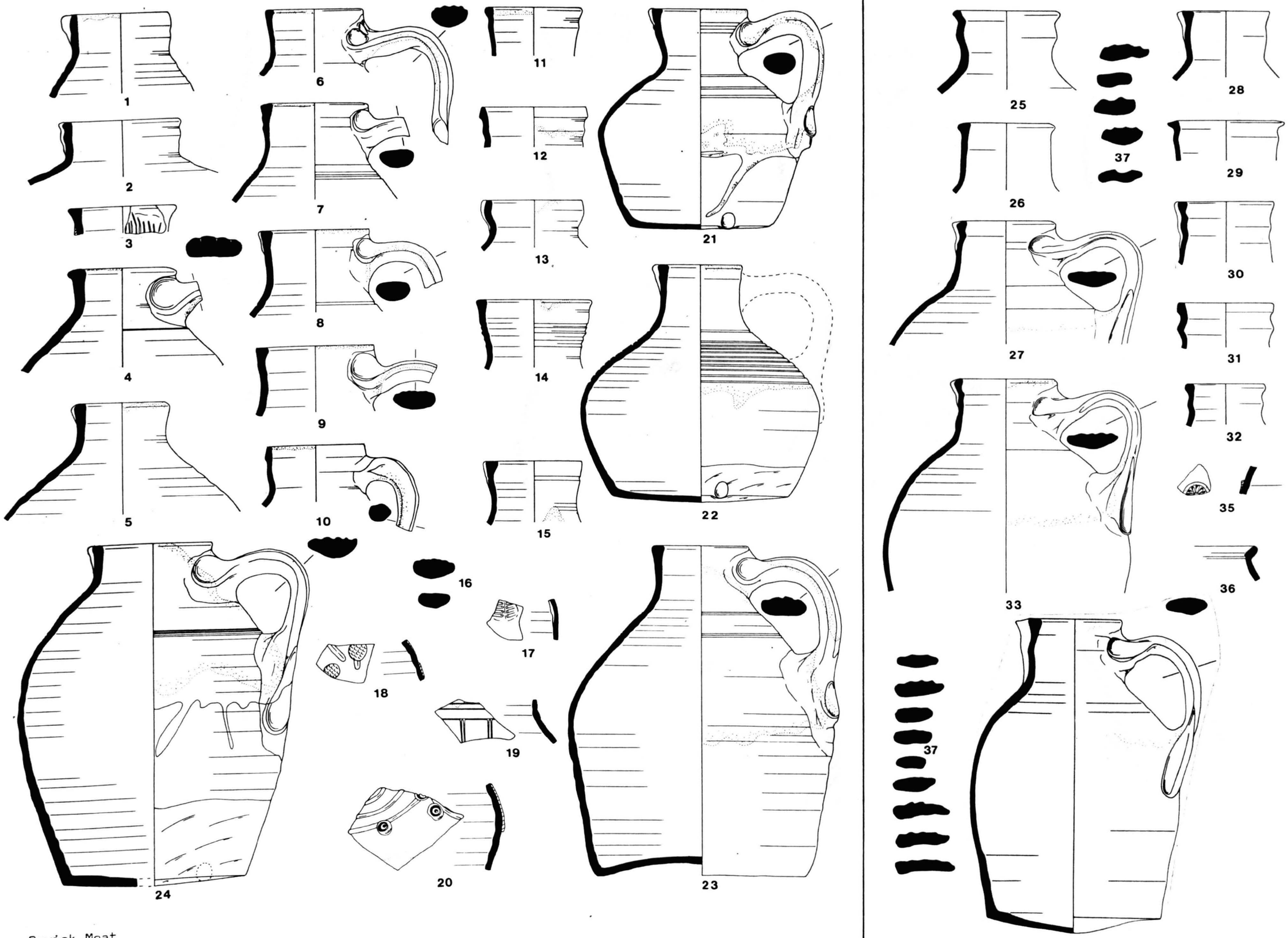

Cowick Moat

Kiln Material - Cowick Moat / Holme-upon-Spalding-Moor.

Holme-upon-Spalding-Moor

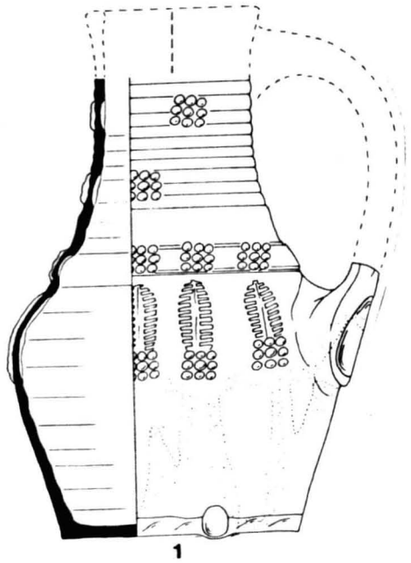

1



2

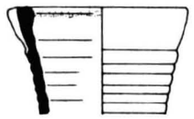

3



4

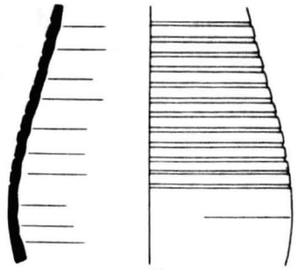

5

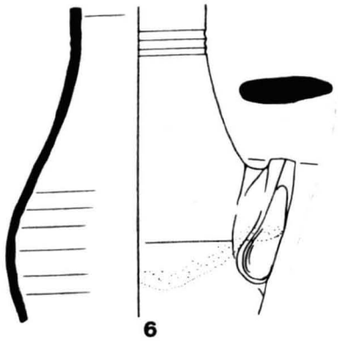

6

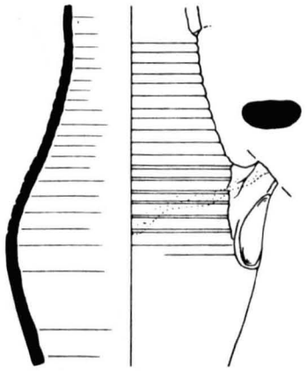

7

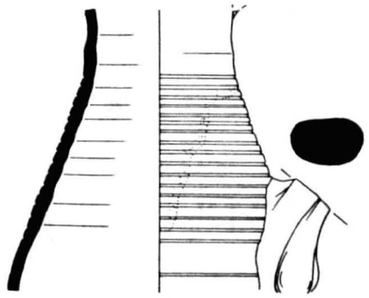

8

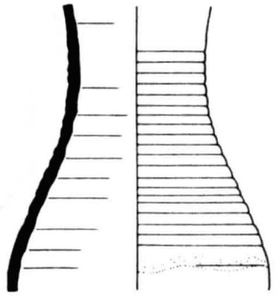

9

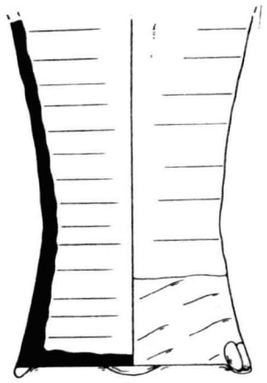

10

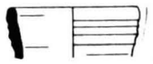

11

12

Cowick Moat

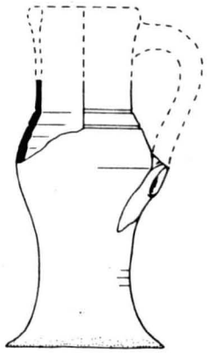

13

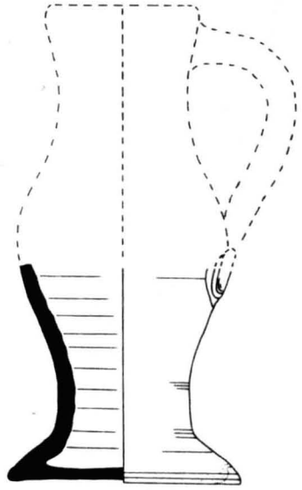

14

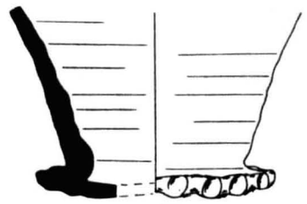

15

Holme-upon-Spalding-Moor

Kiln Material - Cowick Moat / Holme-upon-Spalding-Moor.

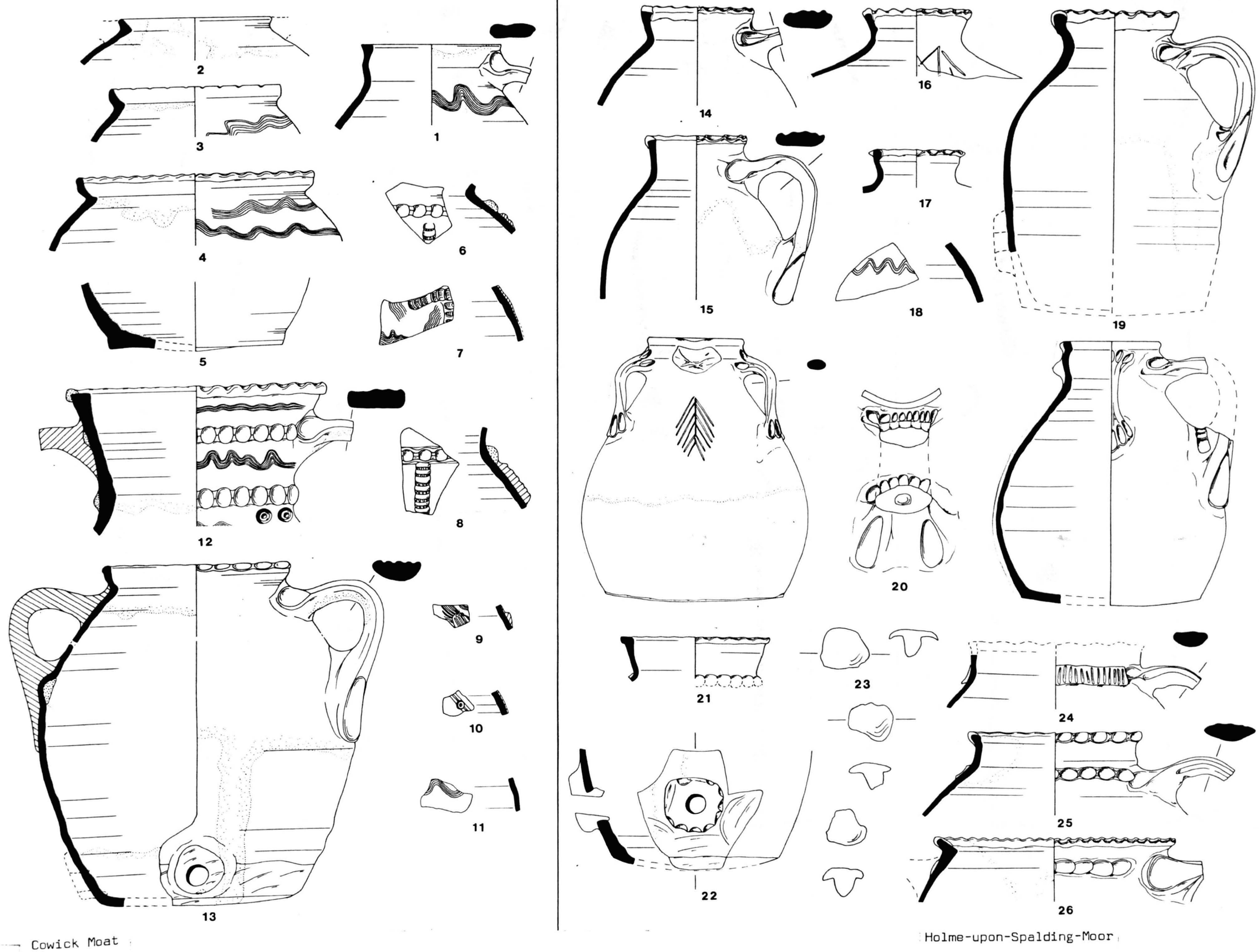

Cowick Moat

Holme-upon-Spalding-Moor

Kiln Material - Cowick Moat / Holme-upon-Spalding-Moor.

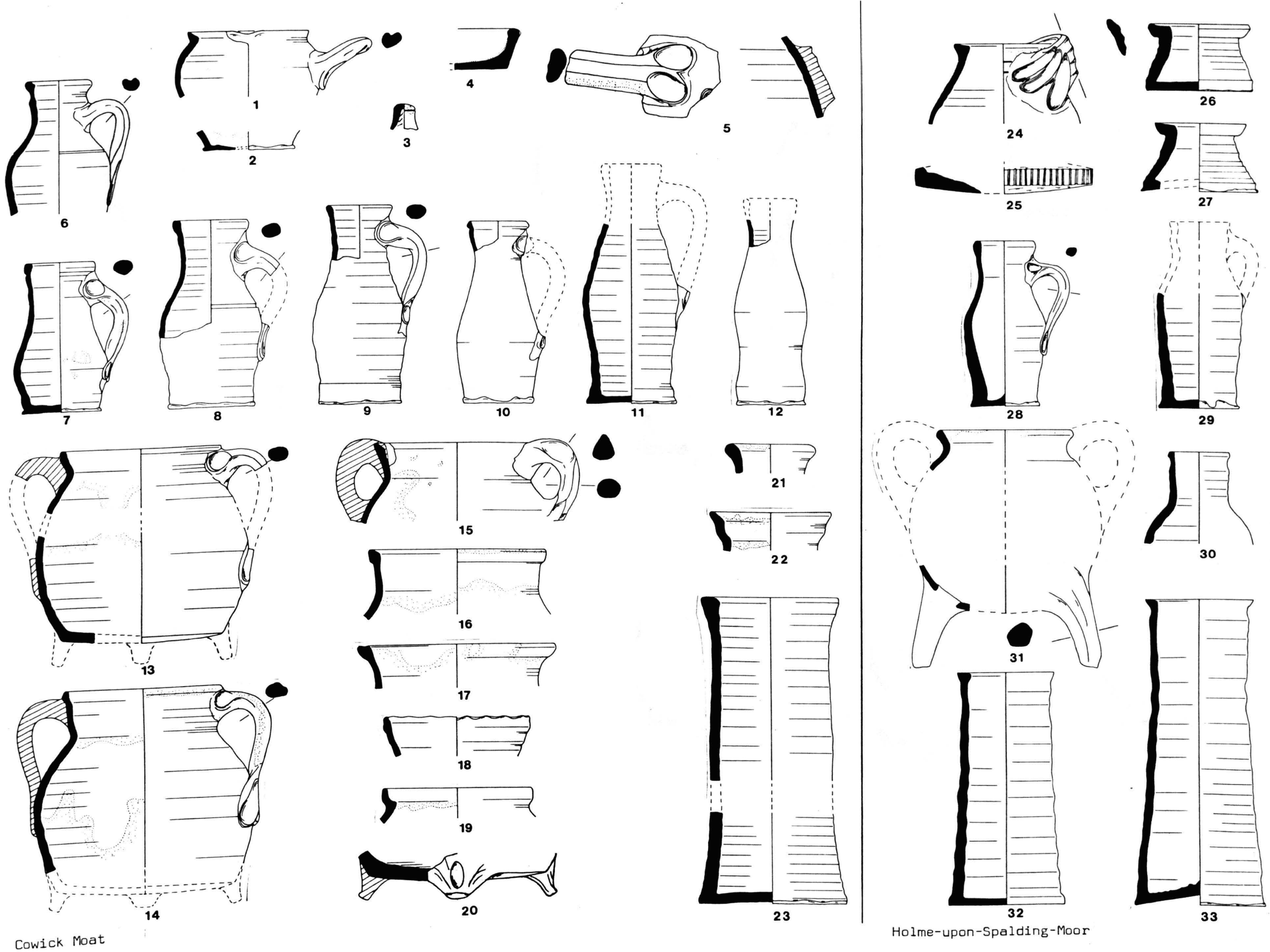

Kiln Material - Cowick Moat / Holme-upon-Spalding-Moor.

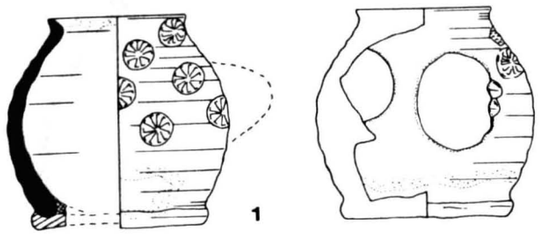

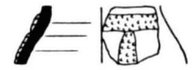

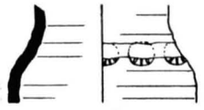

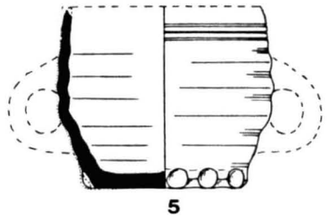

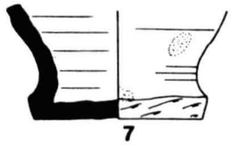

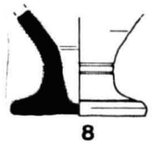

Cowick Moat
Smooth Fabric Variant (OC)

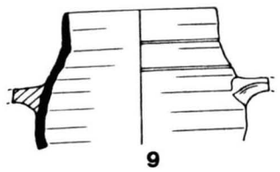

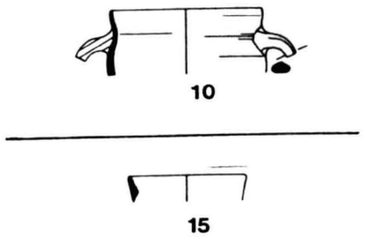

Holme-upon-Spalding-Moor

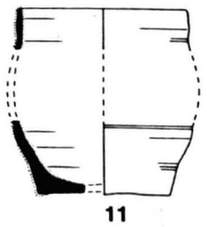

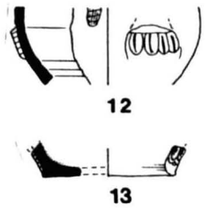

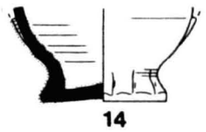

Kiln Material - Cowick Moat / Holme-upon-Spalding-Moor.



1

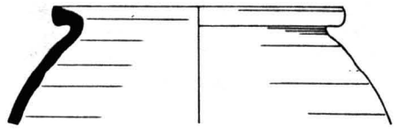

2

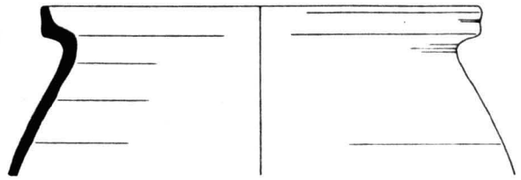

4

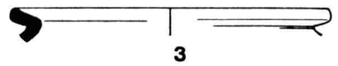

3

Cowick Moat



5

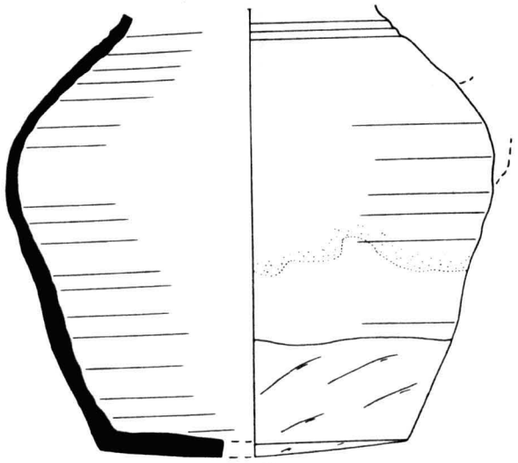

6

7

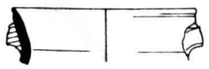

8

9



10

11

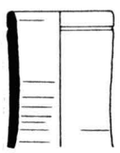

12

Cowick Moat - Miscellaneous Material.

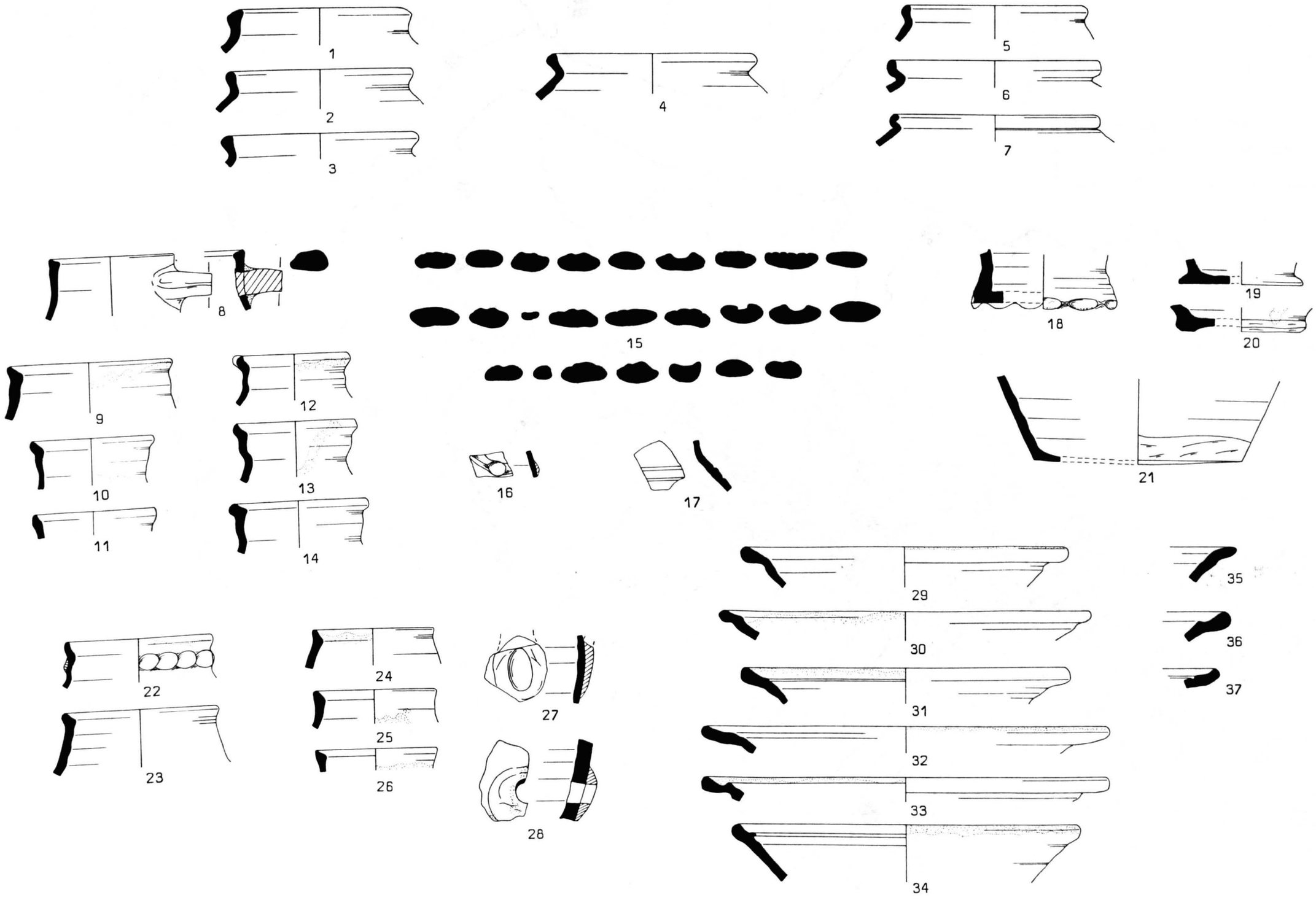

Kiln Material - Toynton-All-Saints.

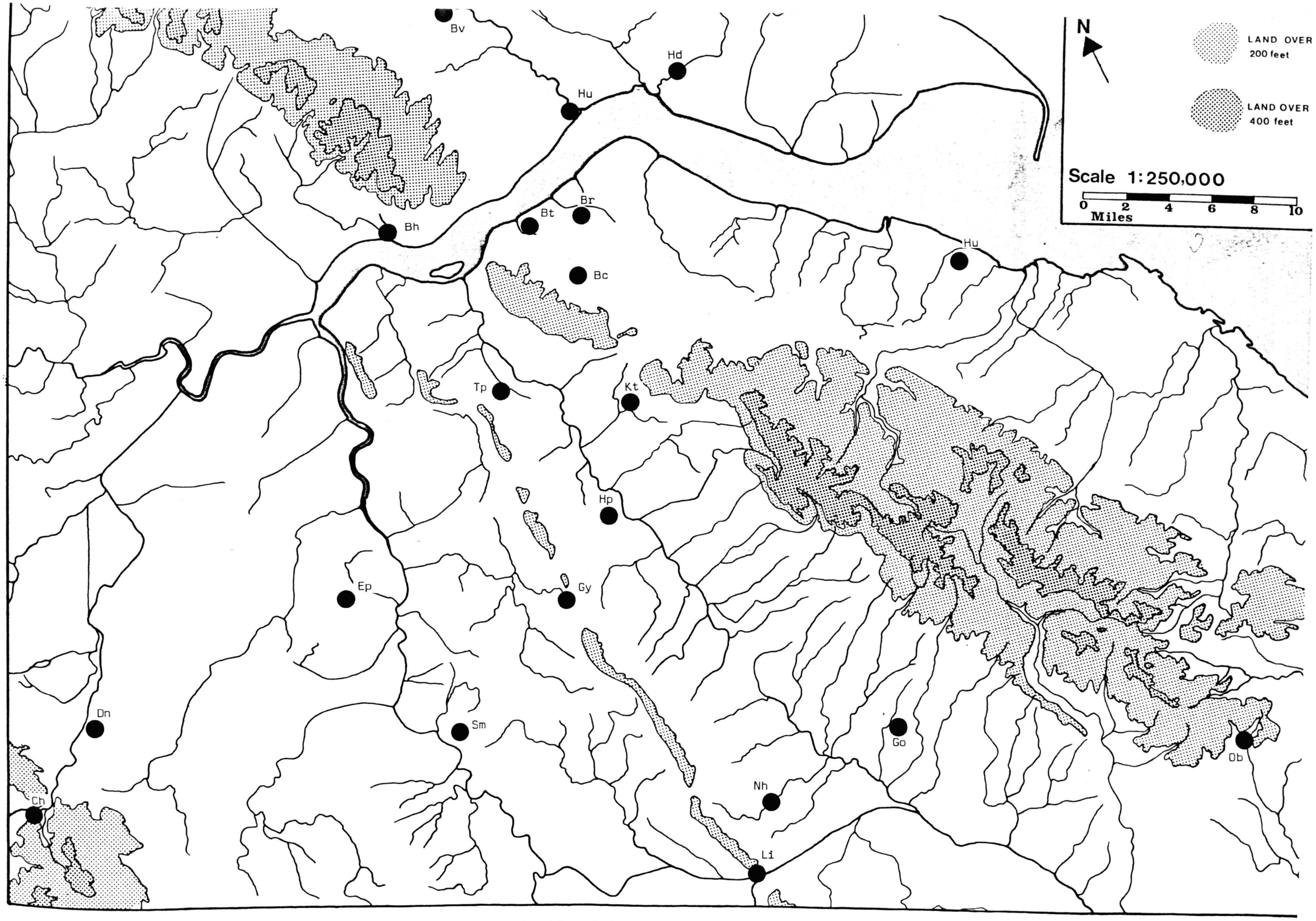

Location of all the Stratified Assemblages.

Map 57

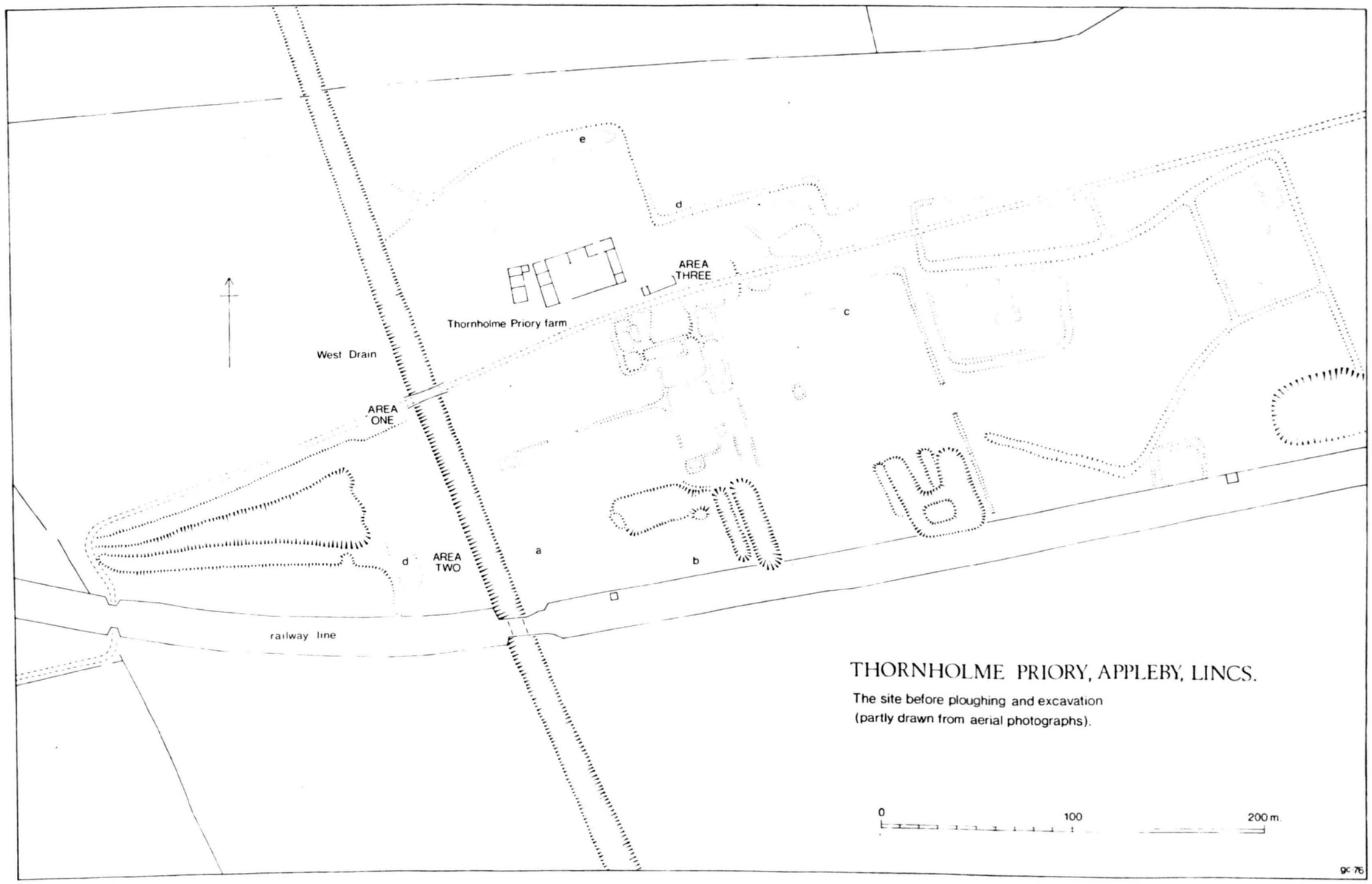

Thornholme Priory - General Site Plan (drawn by G.Coppack).

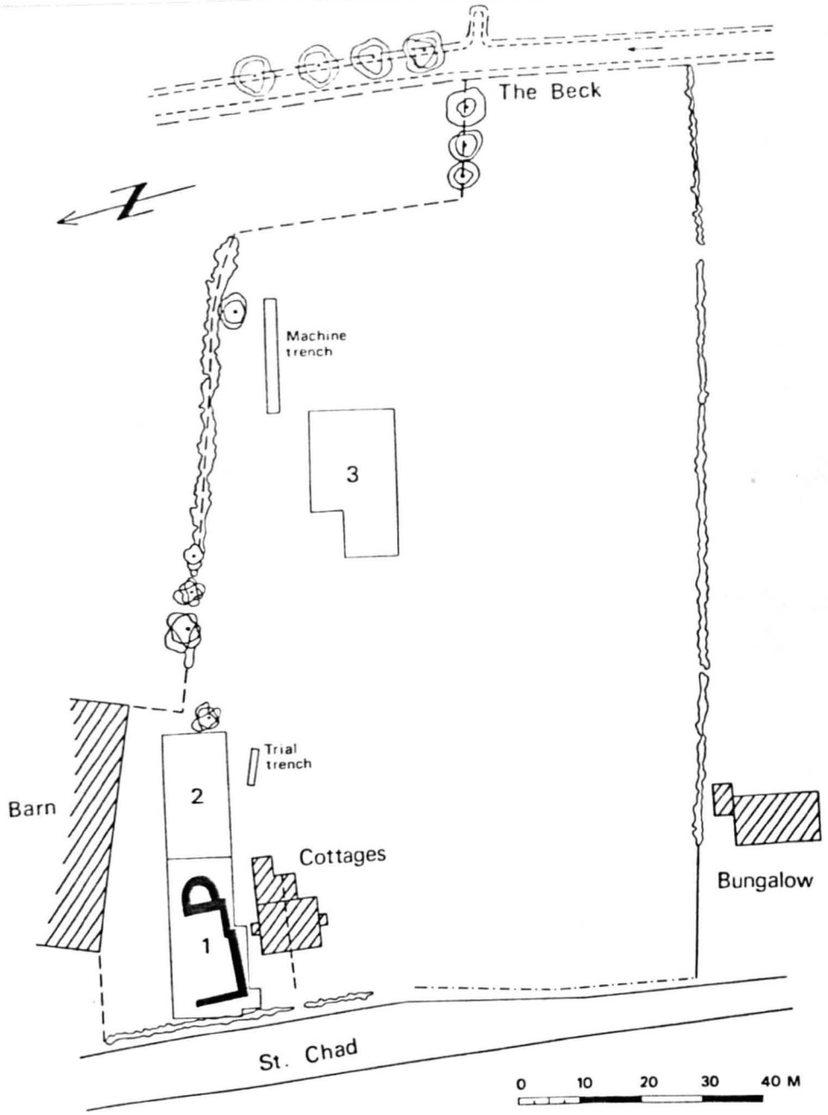

Plan 59:a BARROW · ON · HUMBER 1977 · 8 Excavated areas

Plan 59:b **AREA 1**

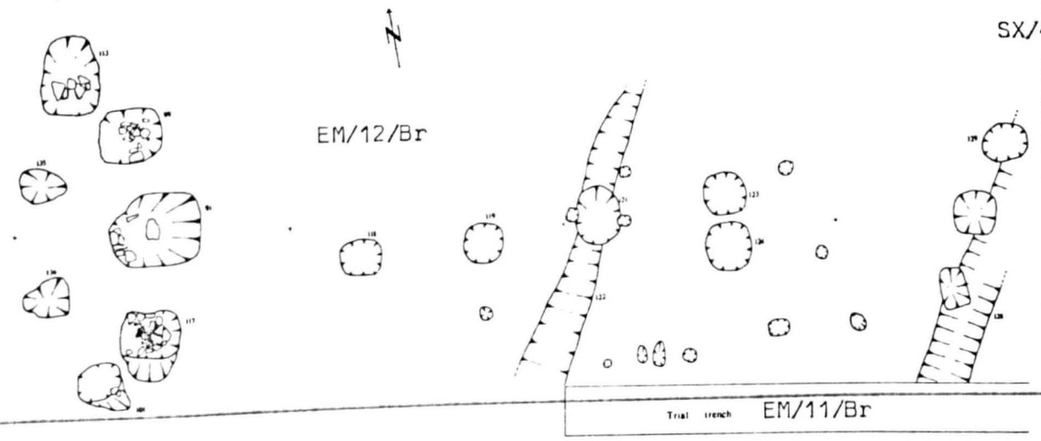

AREA 2 Plan 59:c

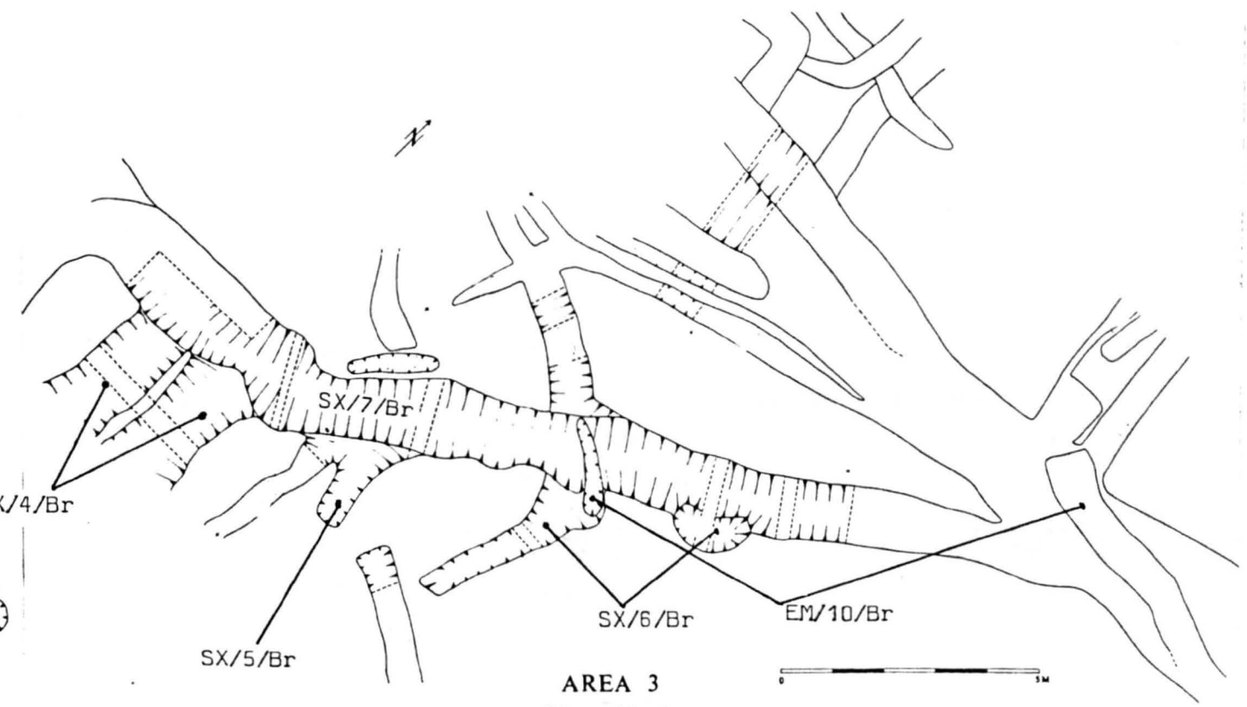

AREA 3
Plan 59:d

Plans of the excavations at St Chad's, Barrow-upon-Humber.
(Drawn by J.Boden and J.B.Whitwell)

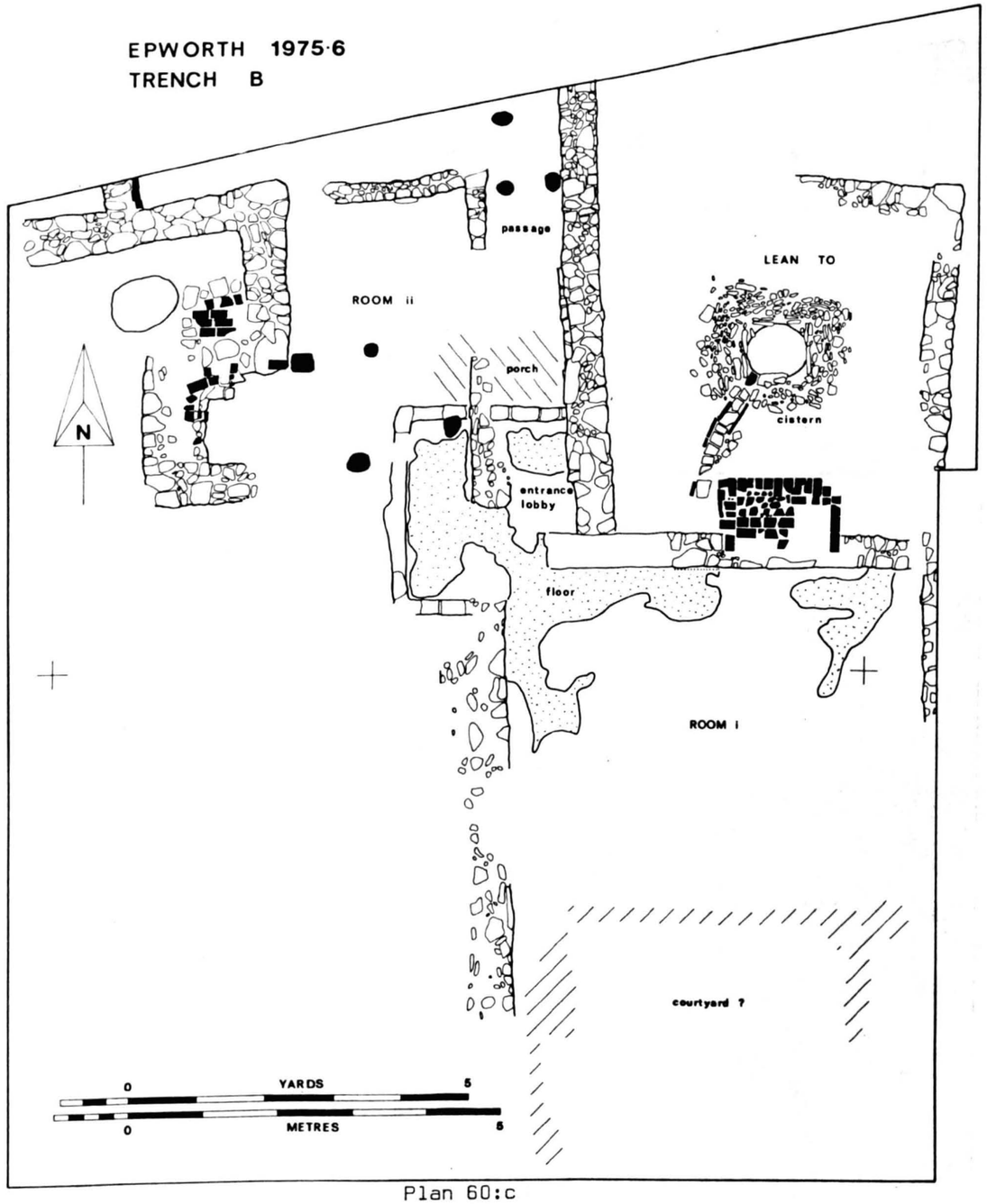

Plan 60:c

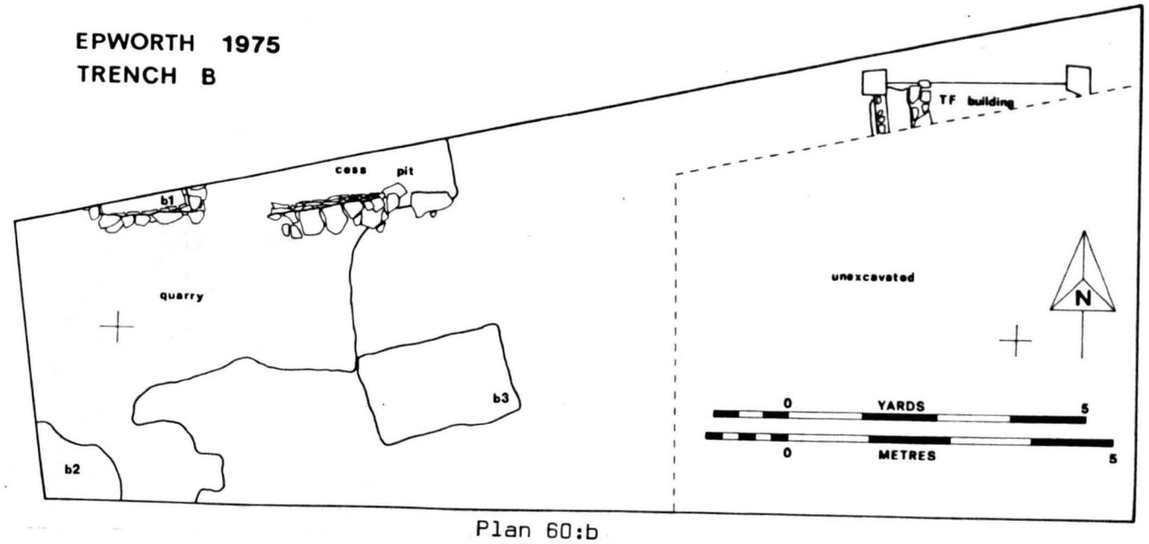

Plan 60:b

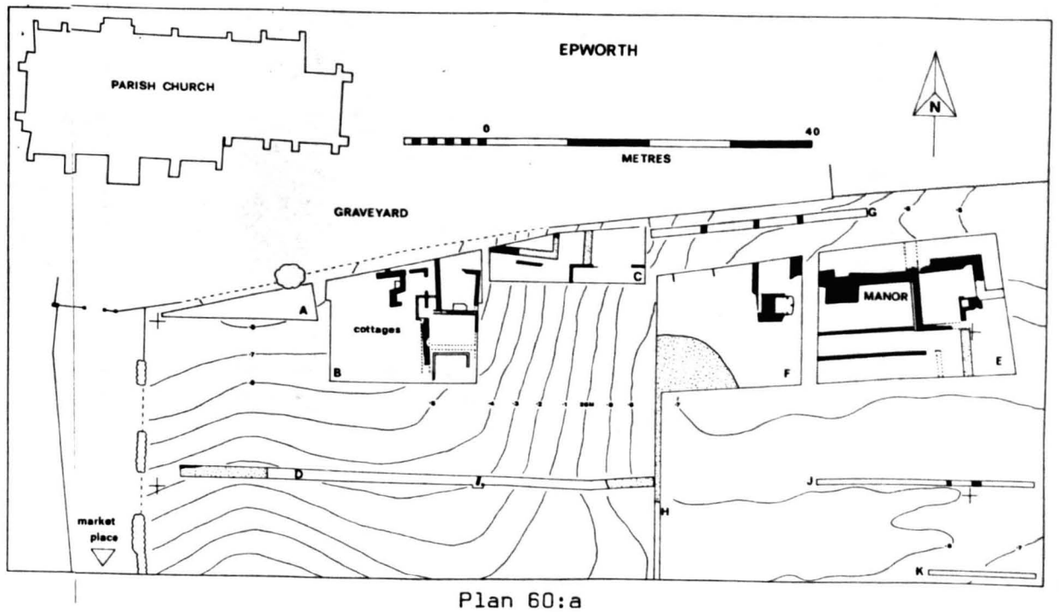

Plan 60:a

Epworth:Manor - Site Plans (drawn by R.Williams).

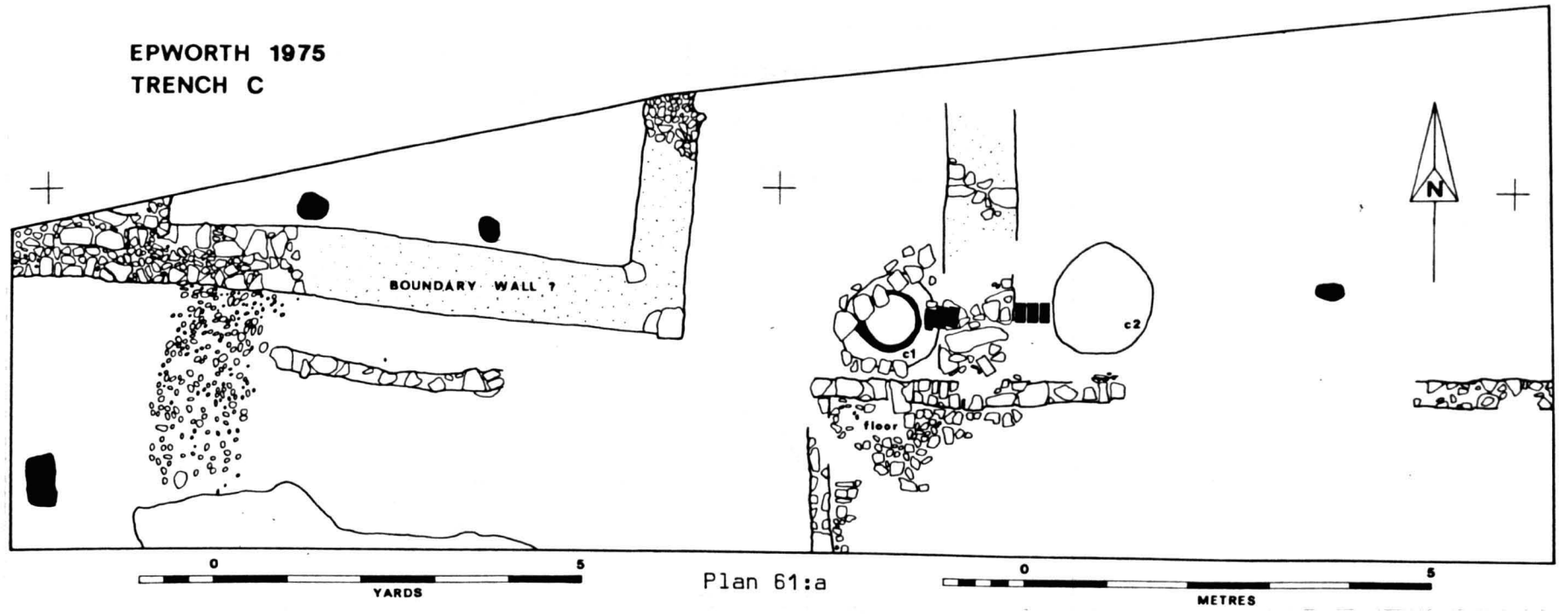

Plan 61:a

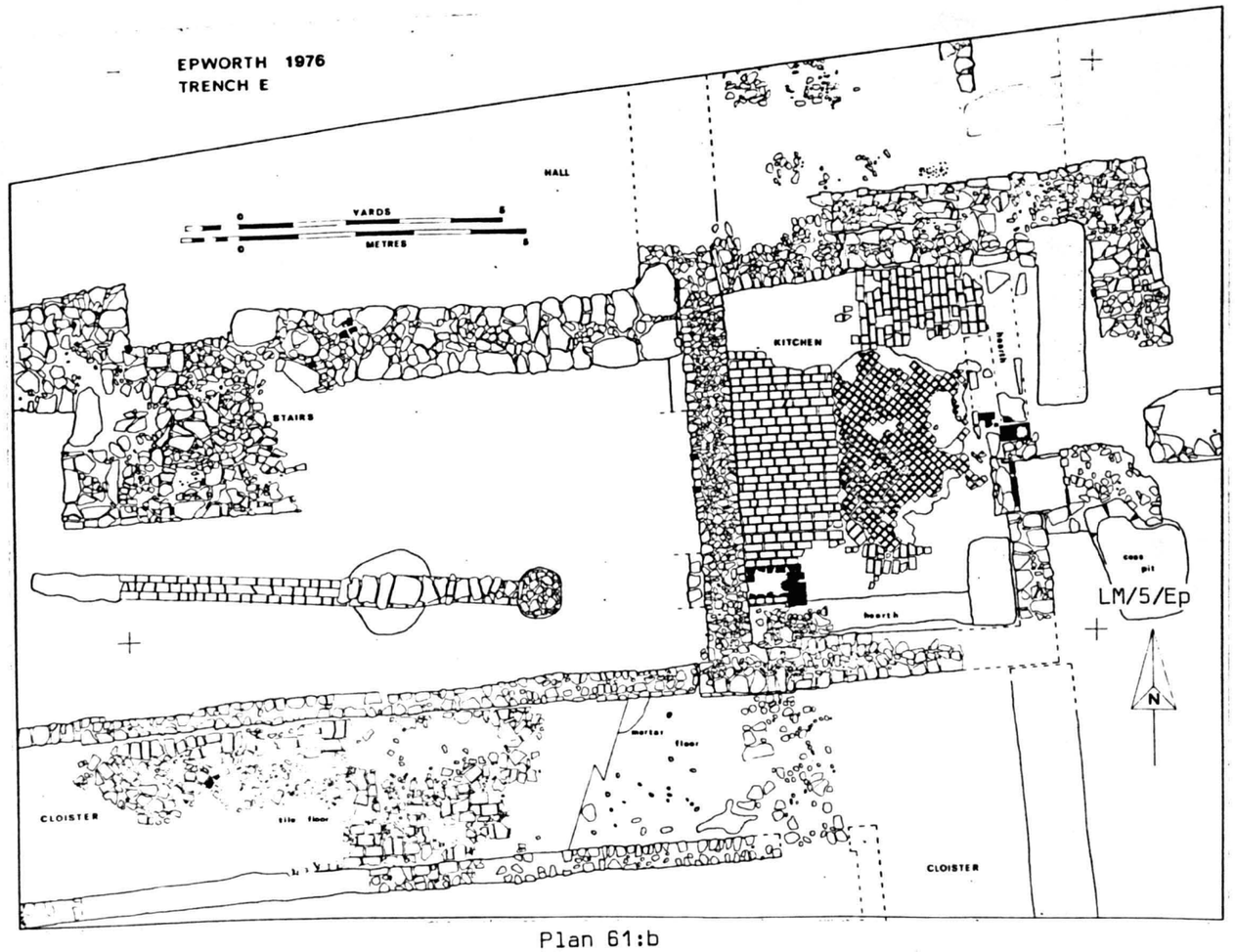

Plan 61:b

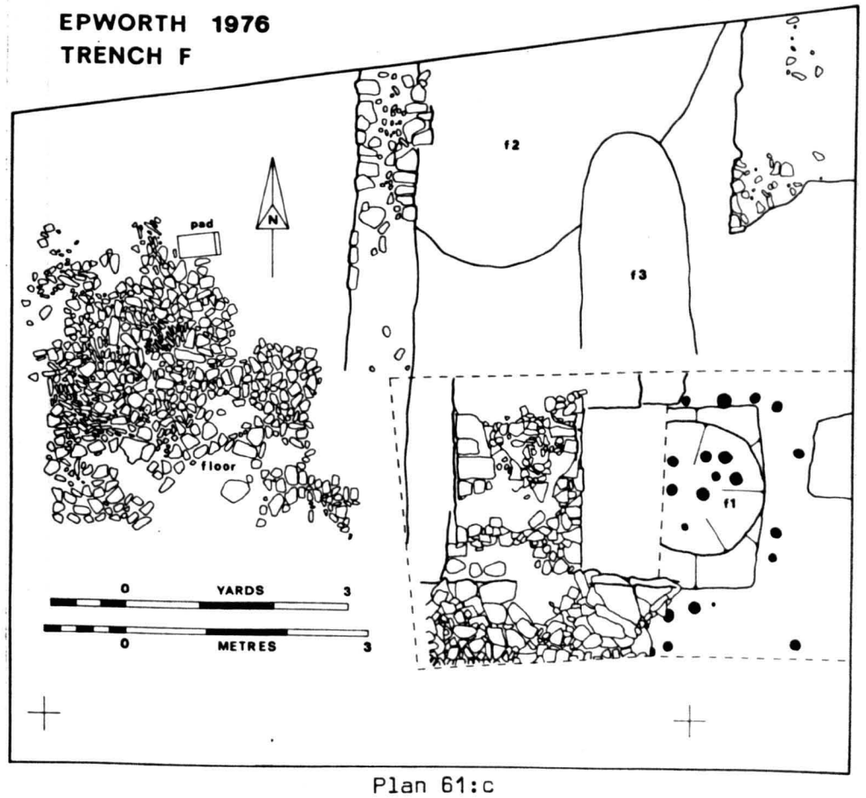

Plan 61:c

Epworth:Manor-Site Plans (drawn by R.Williams).

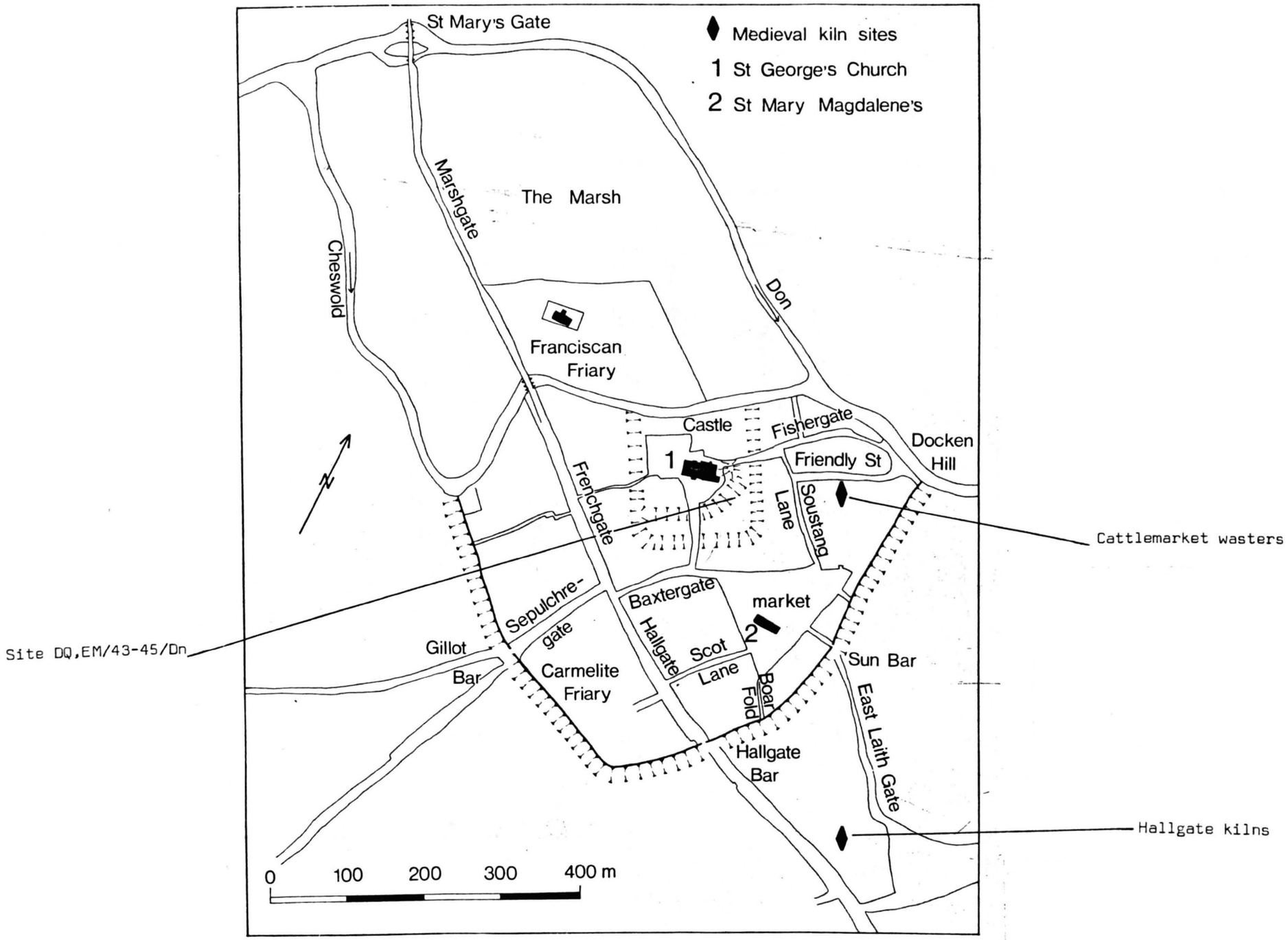

Doncaster - The Medieval Town (drawing from Doncaster Museum Post-Excavation Archive).

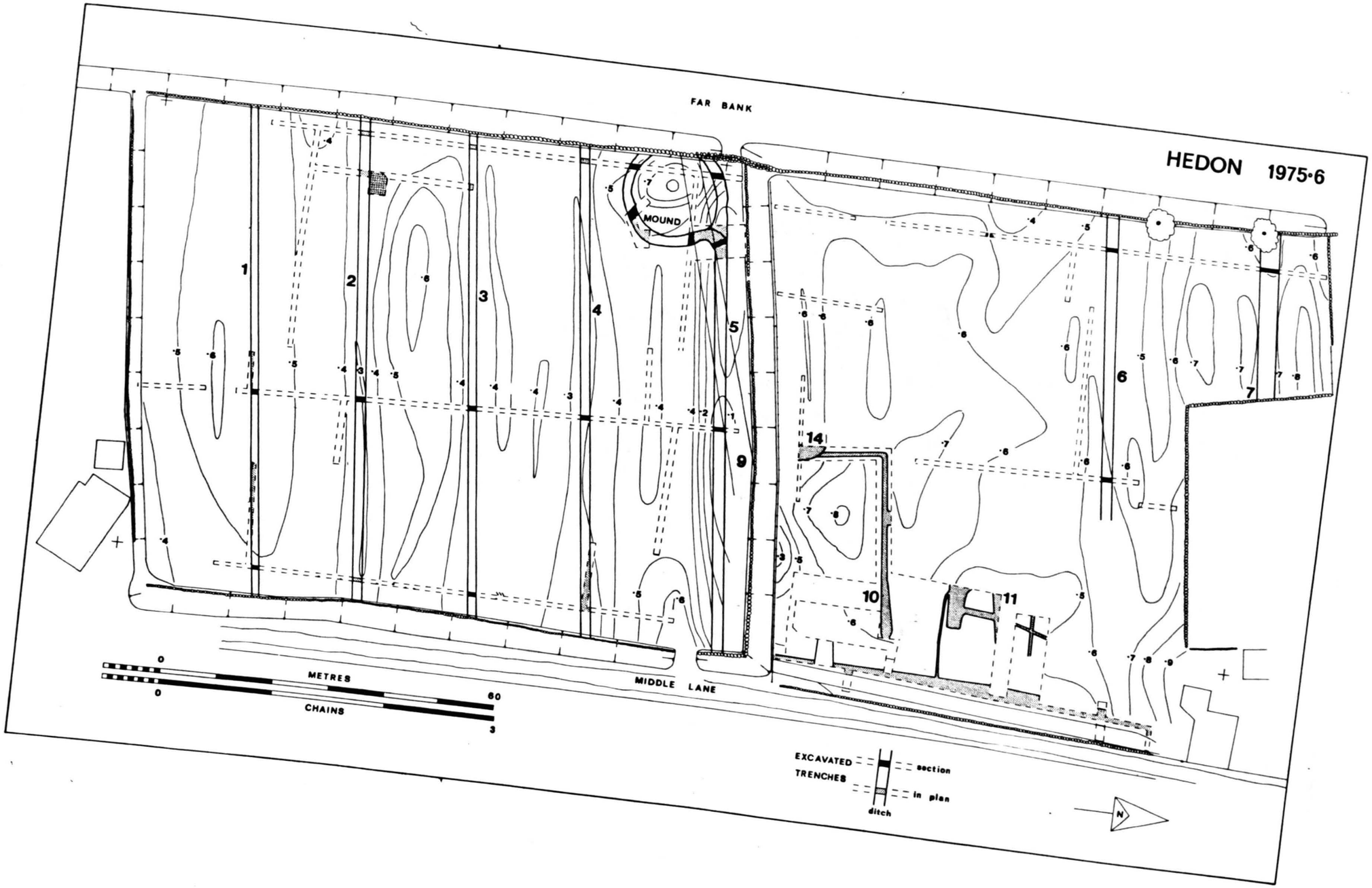

Hedon:Middle Lane - General Plan (drawn by R.Williams).

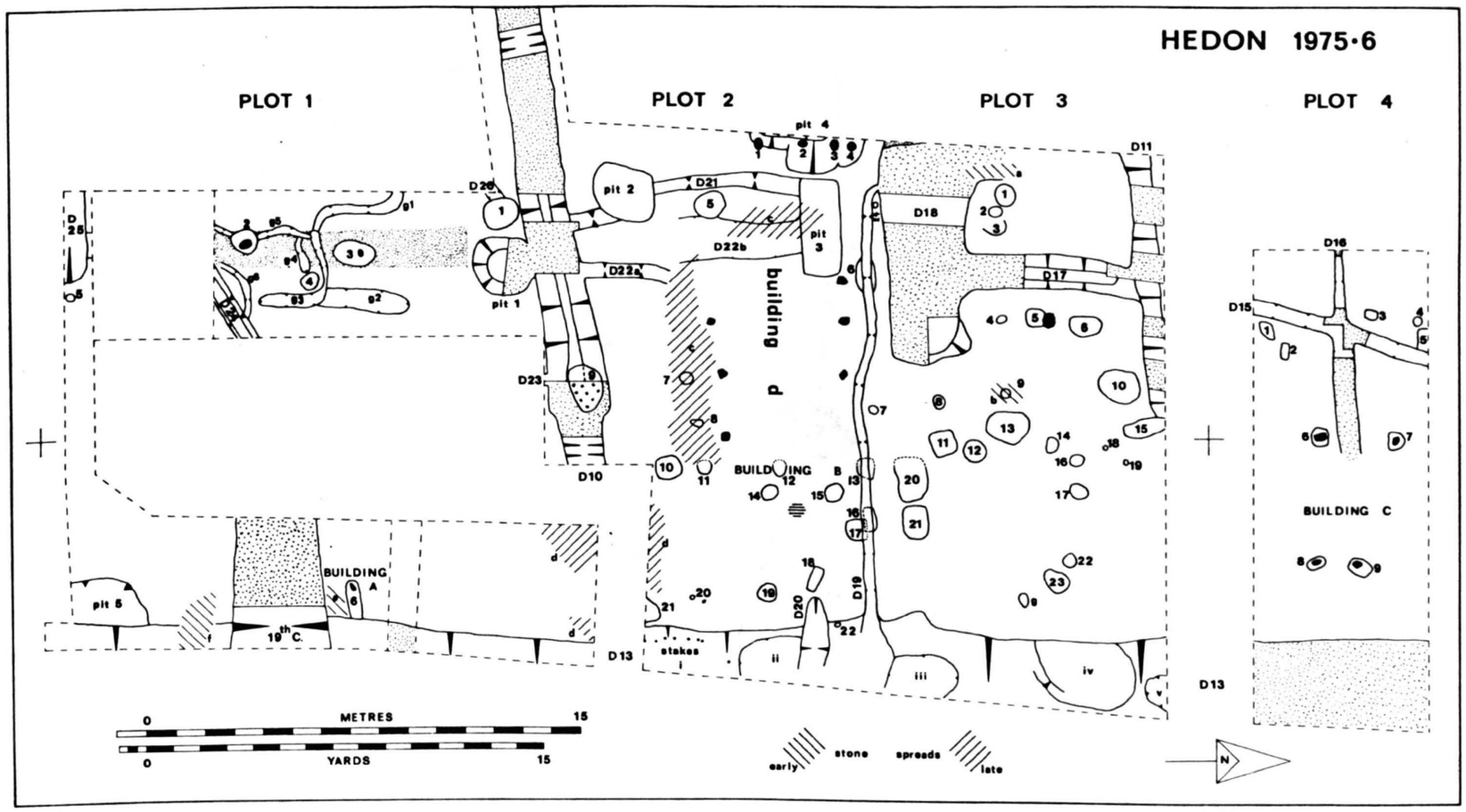

Hedon:Middle Lane - Site Plan (drawn by R.Williams).

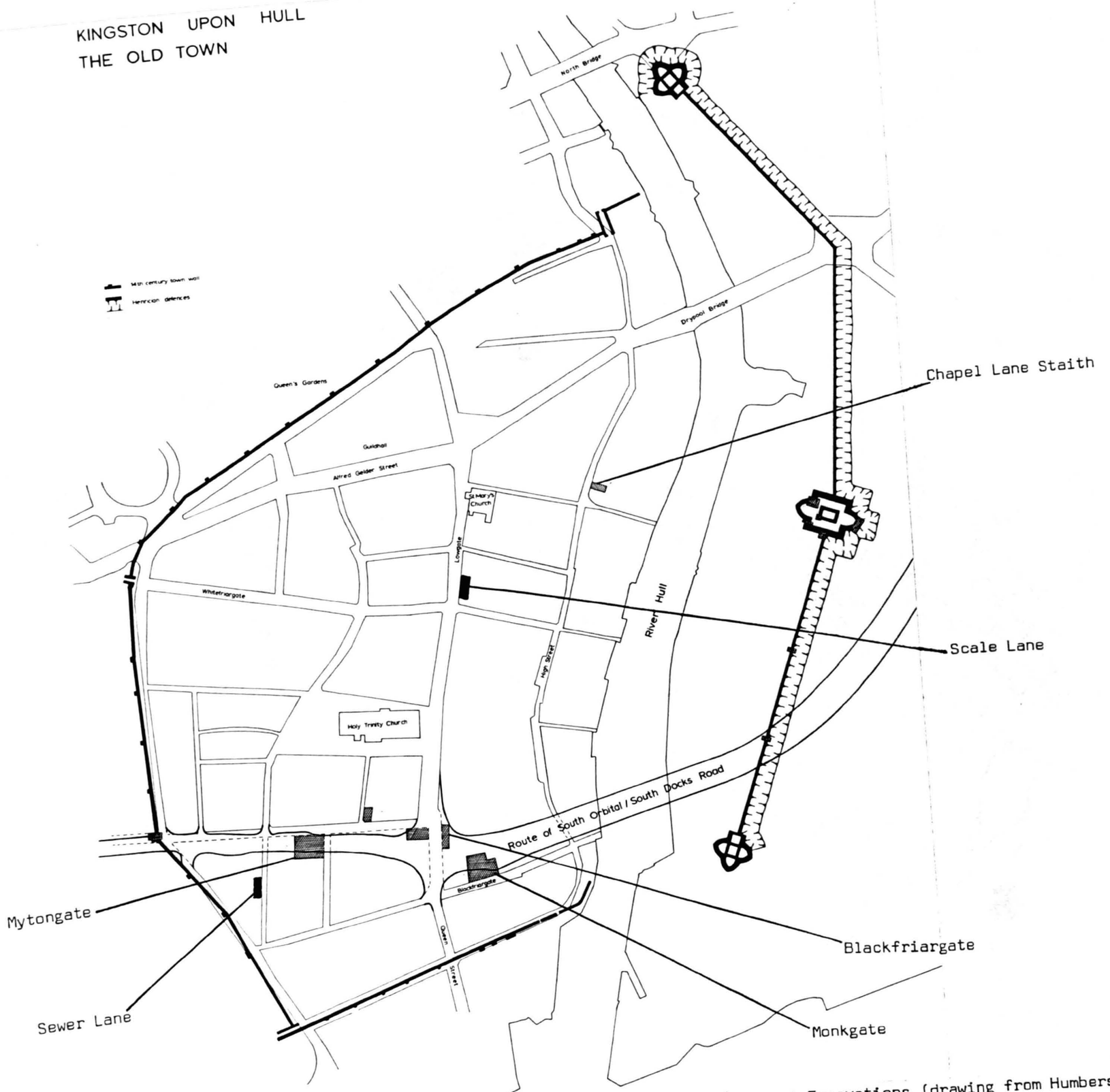

Hull - Location of Recent Excavations (drawing from Humberside Archaeological Unit).

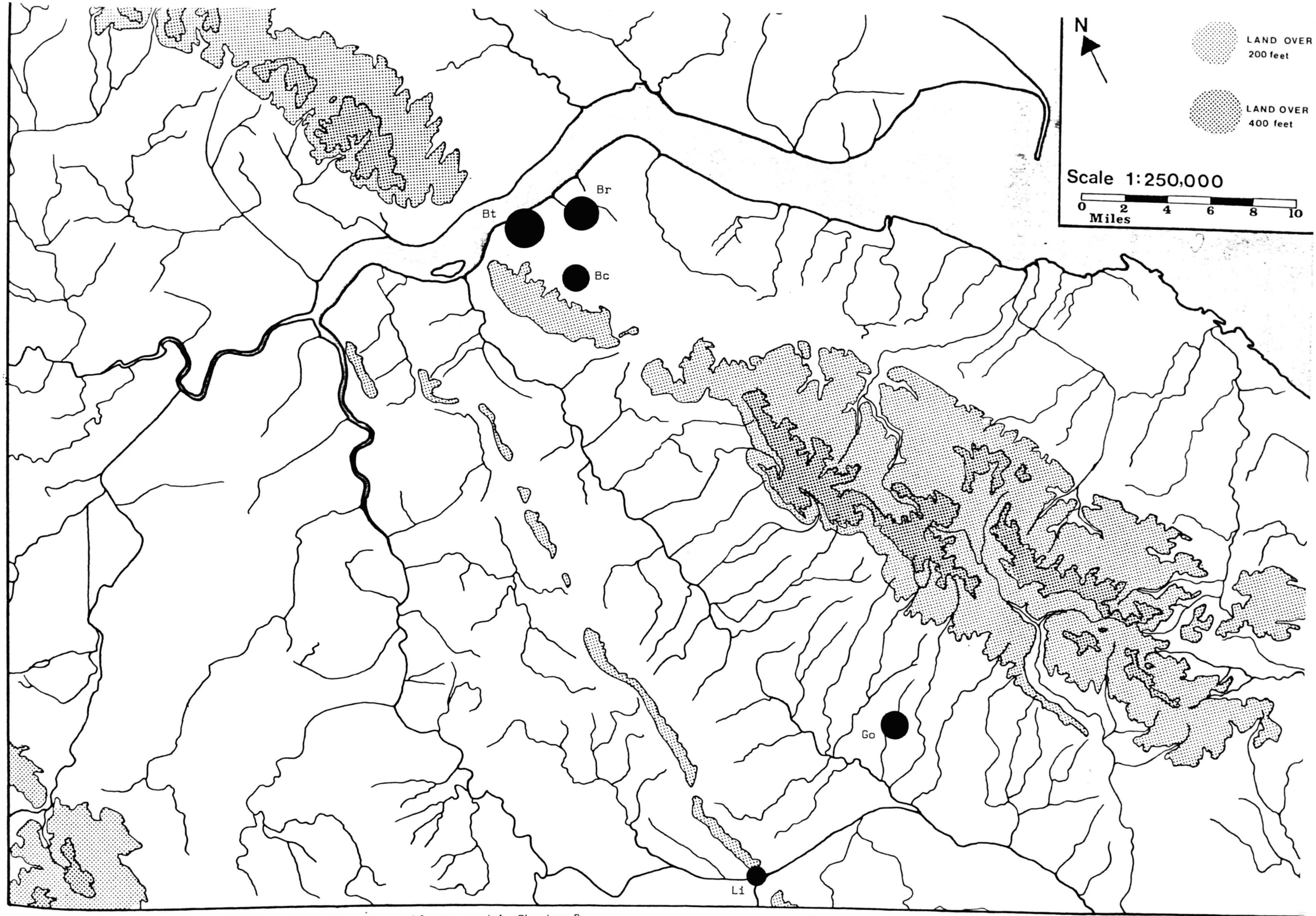

The comparative sizes of the Saxon assemblages used in Chapter 3.

Vessels 0 10 20 50 100 500 1000 >

Map 66

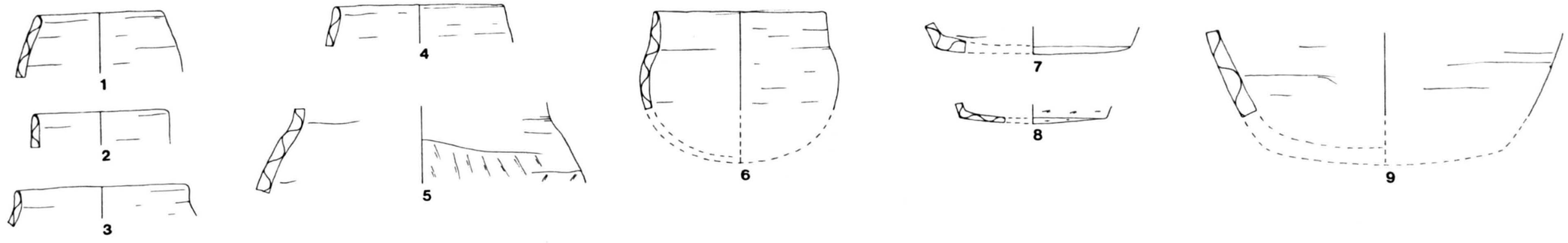

SX/1/Bt

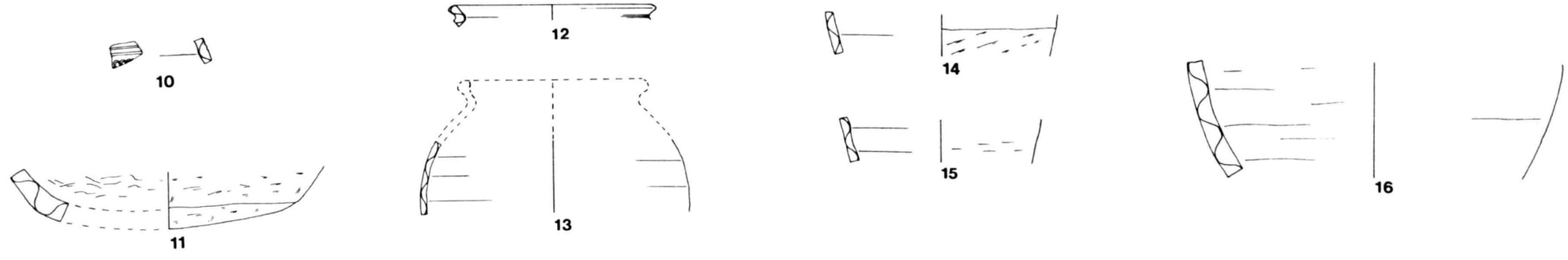

SX/2/Bt

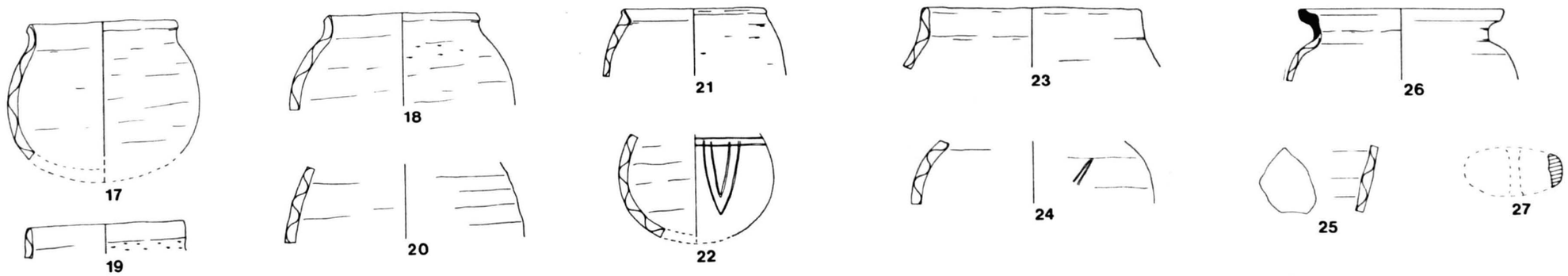

SX/3/Bt

Saxon - Barton : East Acridge.

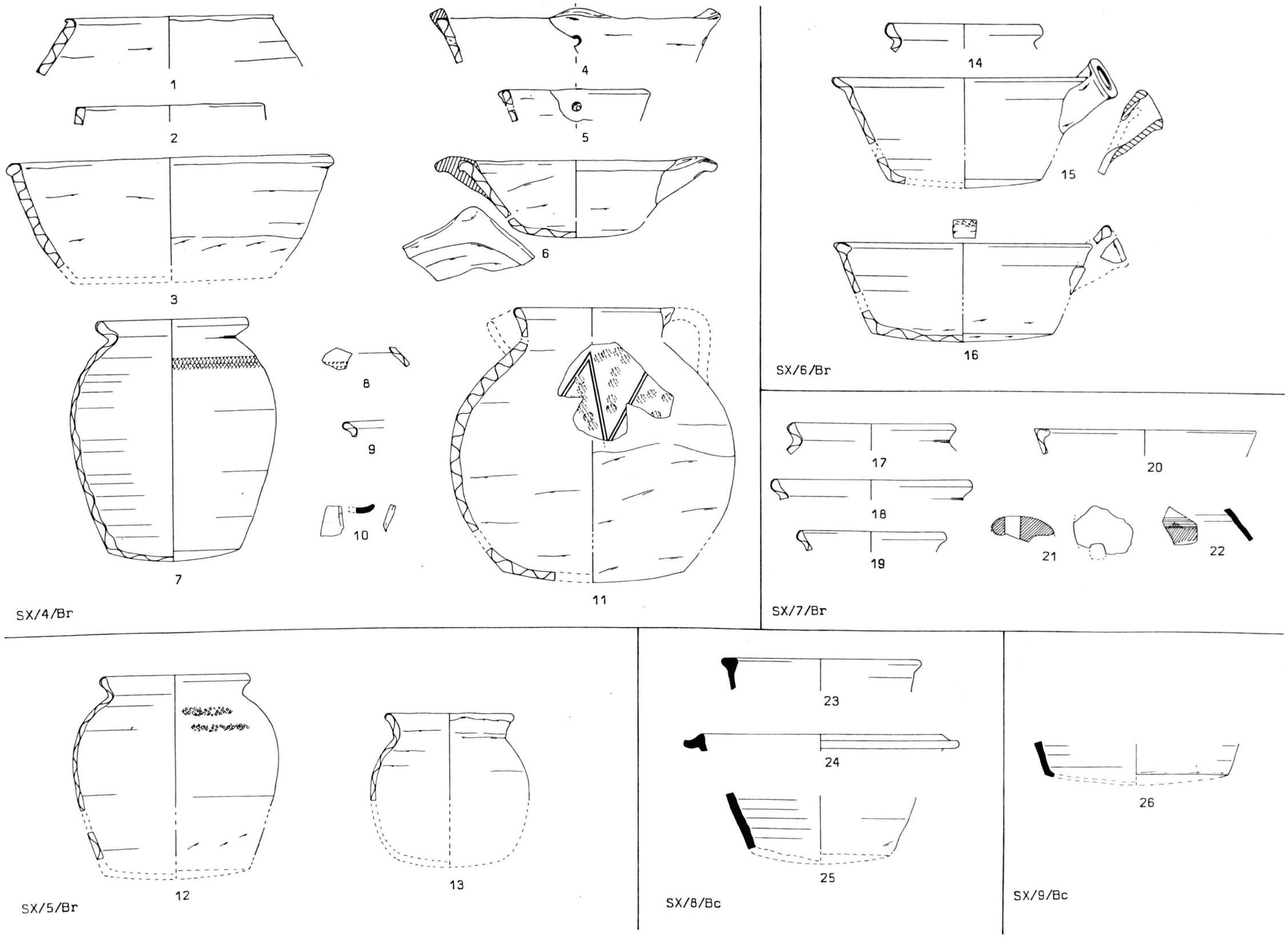

Saxon - Barrow:St Chads/Burnham:Chapel.

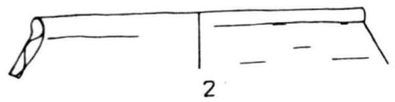

SX/12/Bt

SX/13/Bt

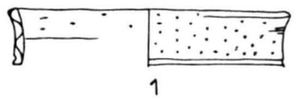

SX/11/Bt

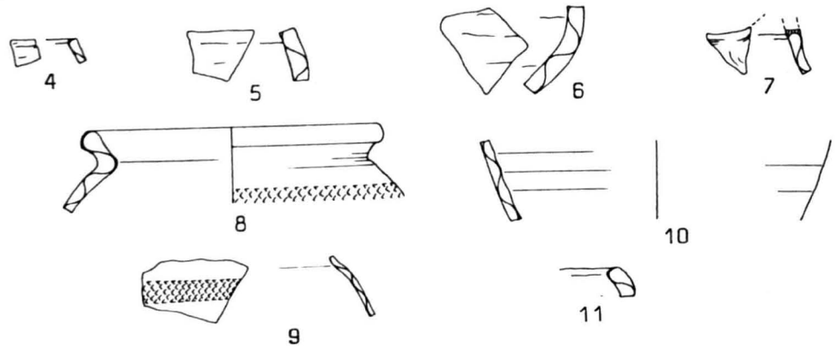

SX/14/Bt

SX/15/Bt

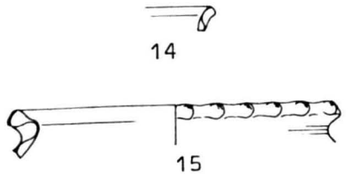

SX/16/Bt

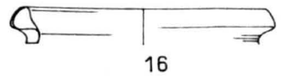

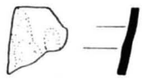

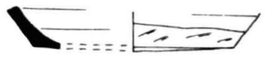

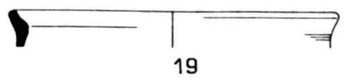

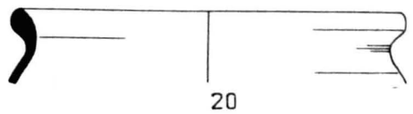

EM/7/Bt

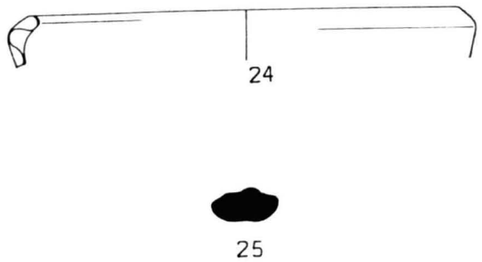

EM/9/Bt

EM/8/Bt

Saxon/Early-Medieval -Barton:Vicarage.

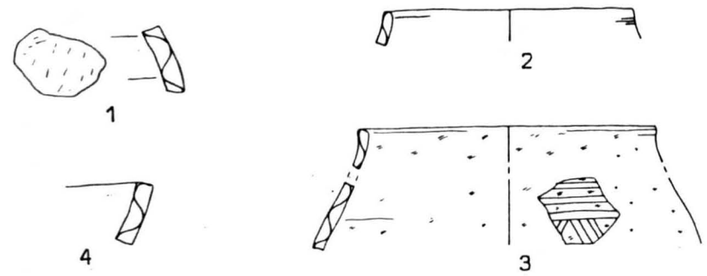

SX/I7/Bt

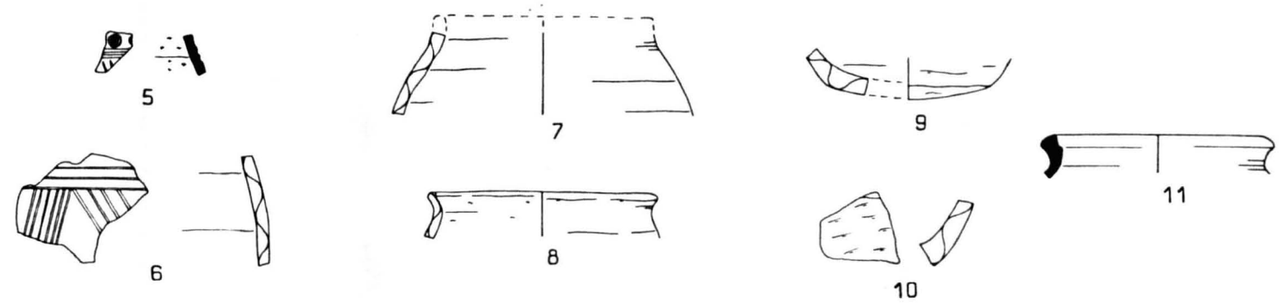

EM/18/Bt

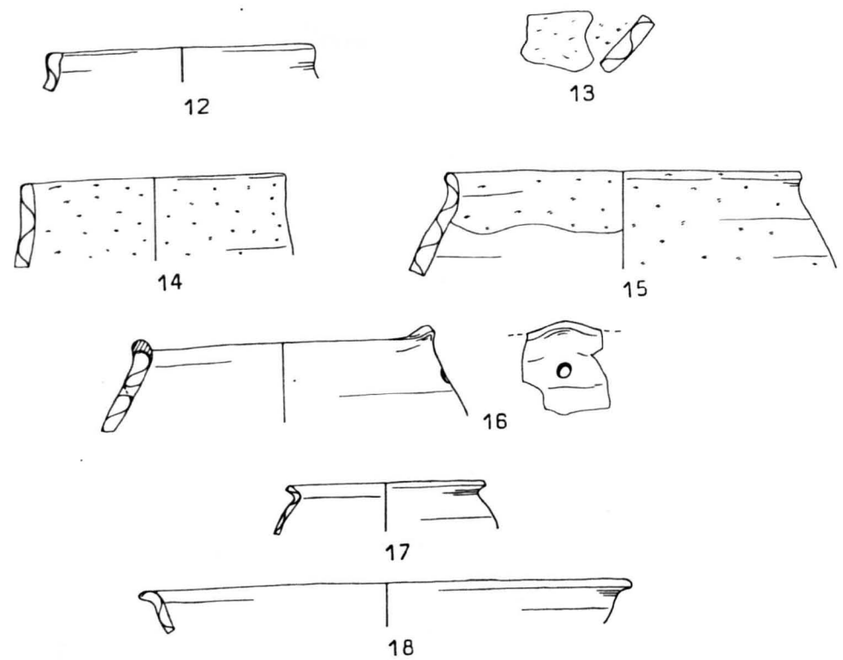

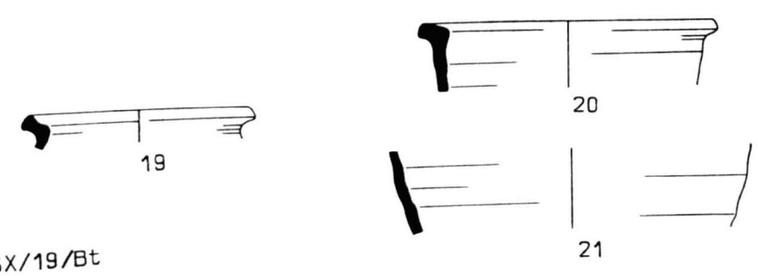

SX/19/Bt

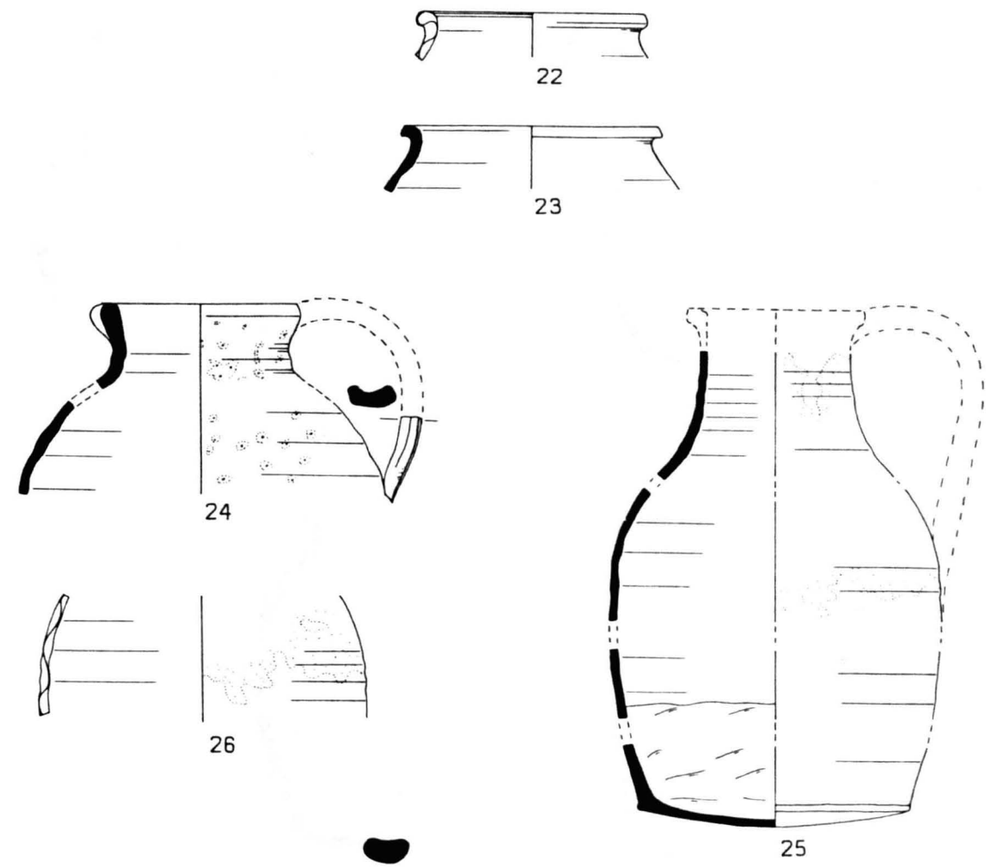

EM/1/Bt

Saxon/Early-Medieval-Barton:St Peter's.

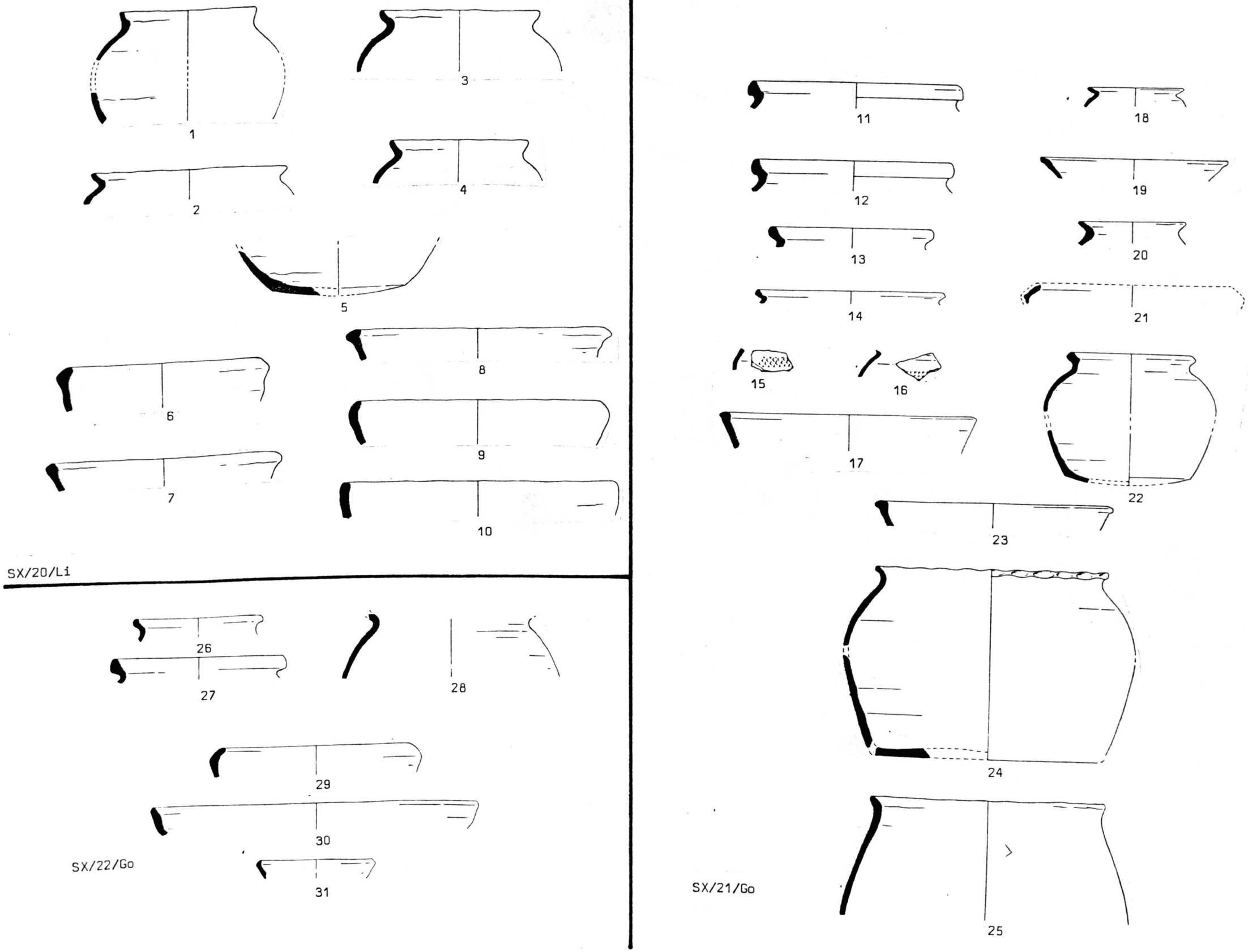

Saxon - Lincoln:Saltergate/Goltho:Manor.

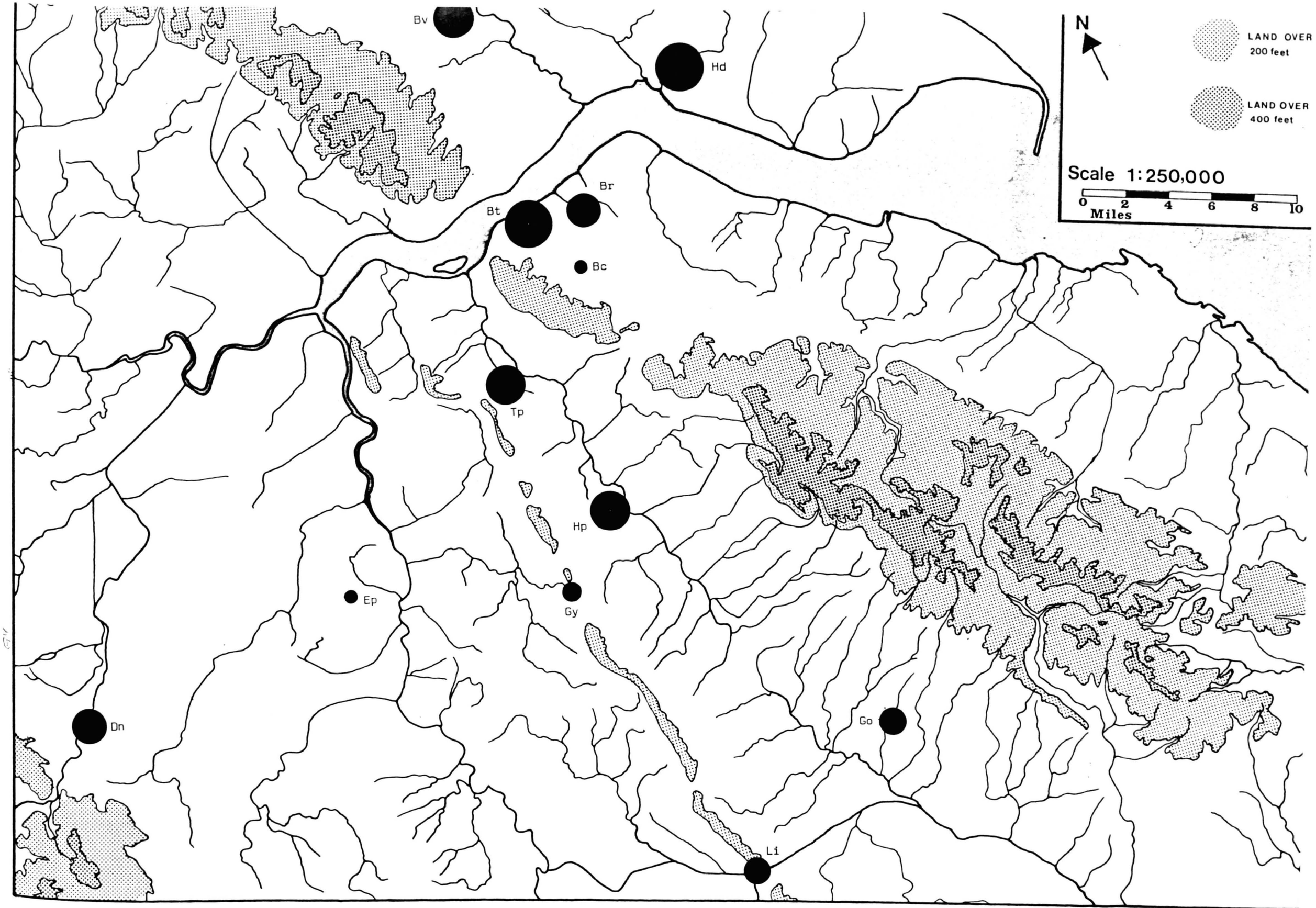

The comparative sizes of the Early-Medeival assemblages used in Chapter 3.

Vessels 0 10 20 50 100 500 1000 >

Map 72

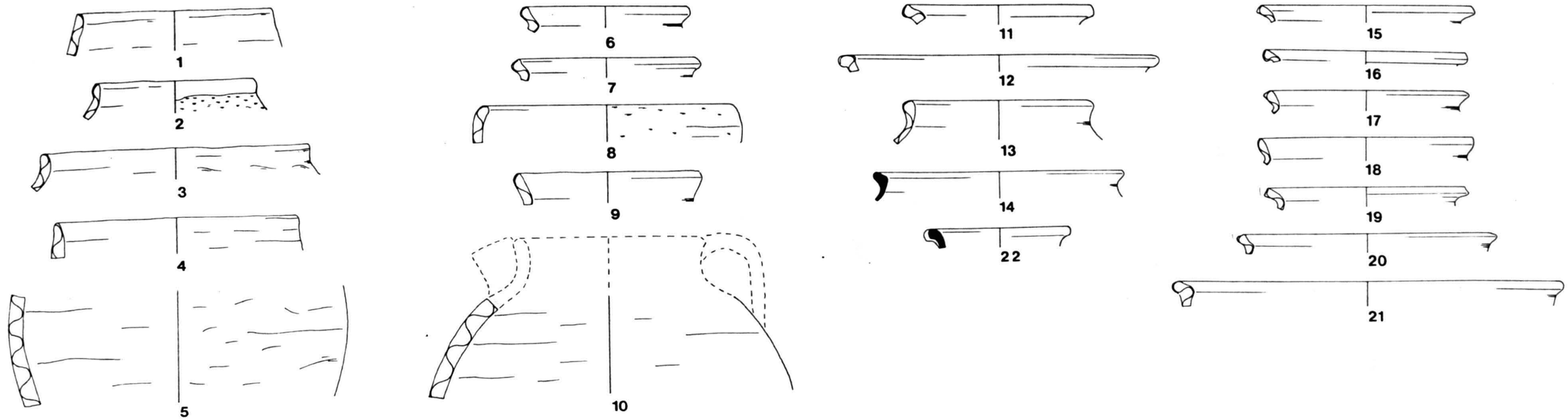

EM/2/Bt

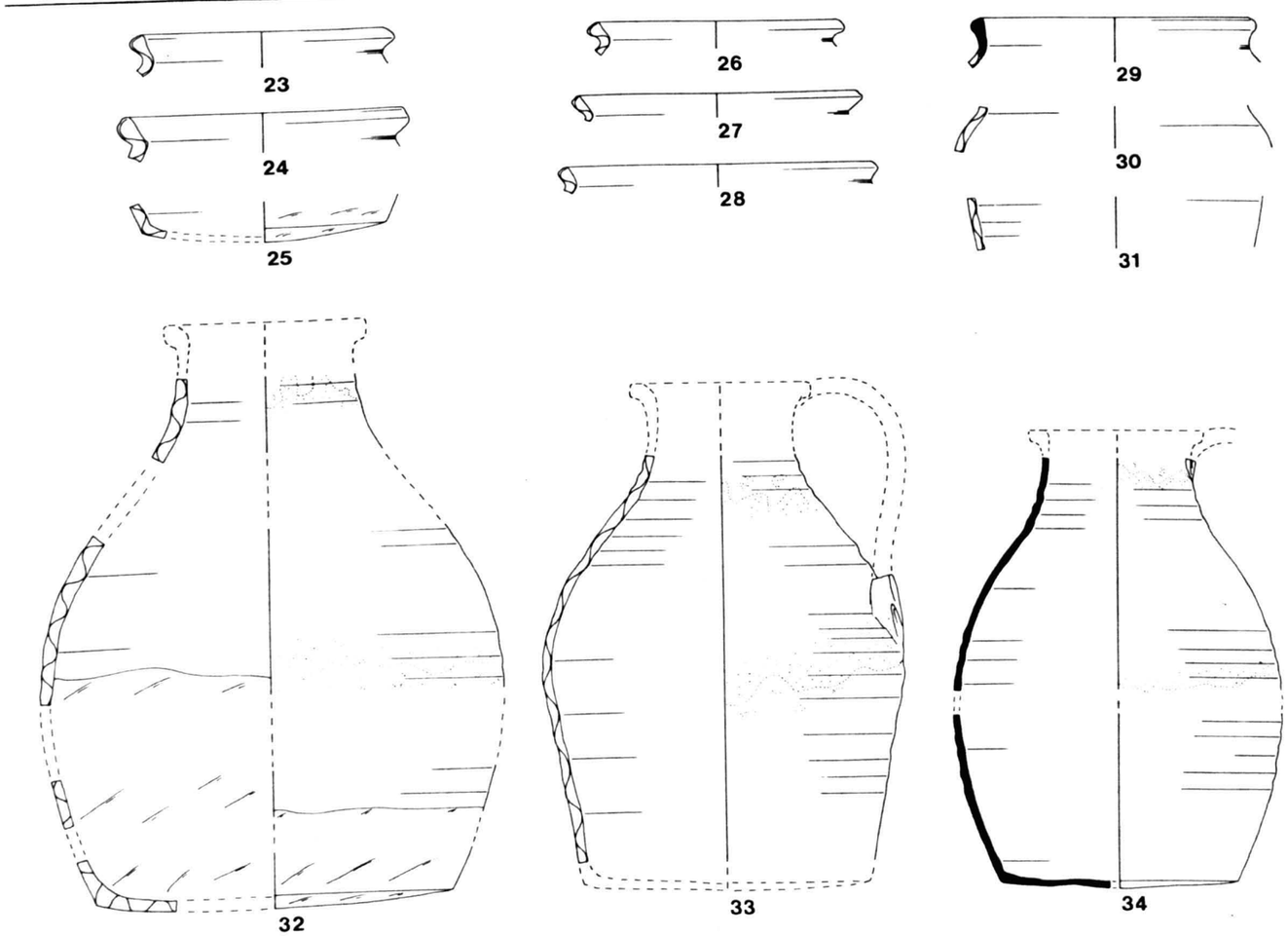

EM/3/Bt

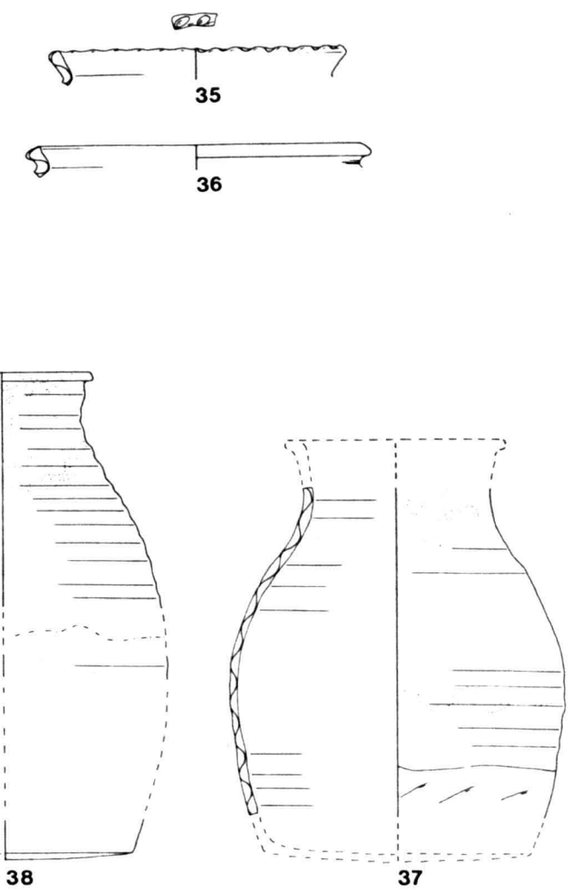

EM/4/Bt

Early-Medieval - Barton:East Acridge.



EM/5/Bt

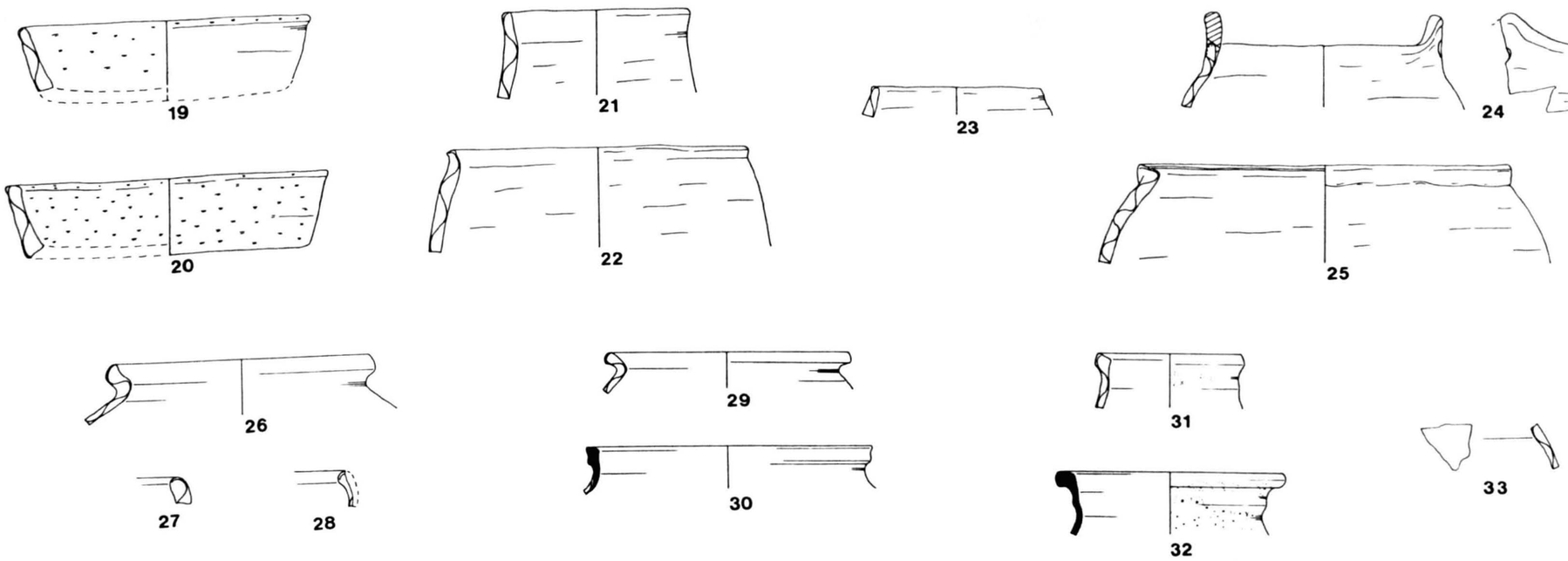

EM/6/Bt

Early-Medieval - Barton:East Acridge.

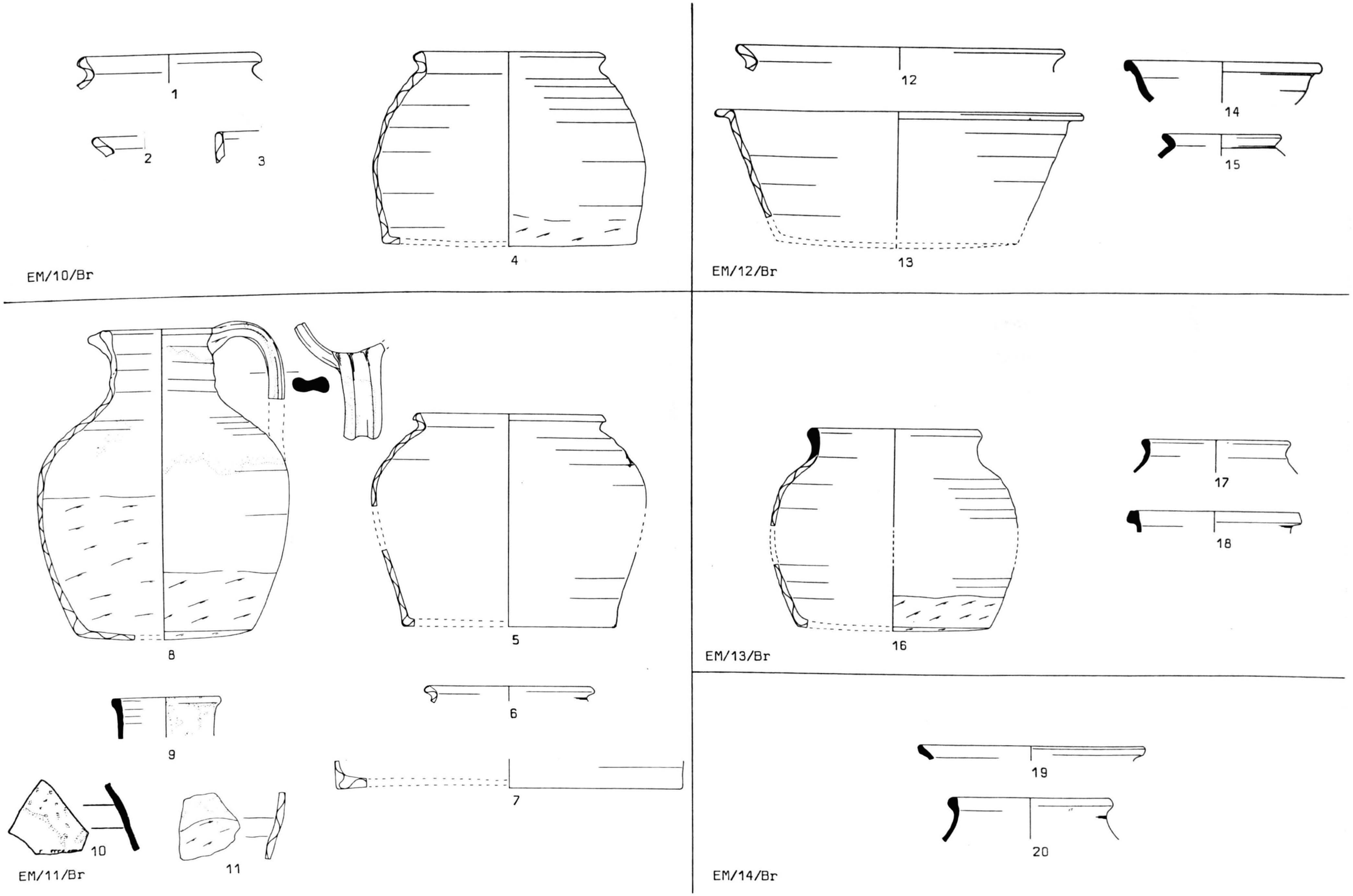

Early-Medieval - Barrow:St Chads.

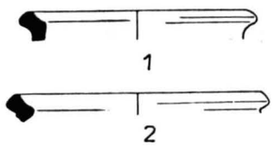

1

2

EM/16/Bc

4

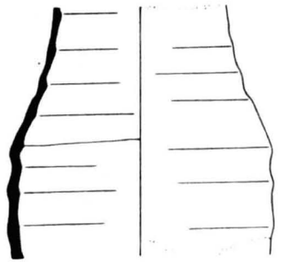

3

EM/17/Ep

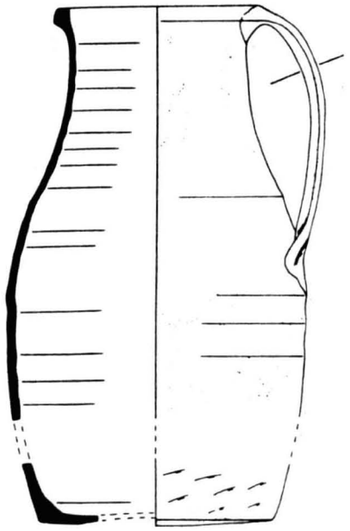

5

EM/18/Gy

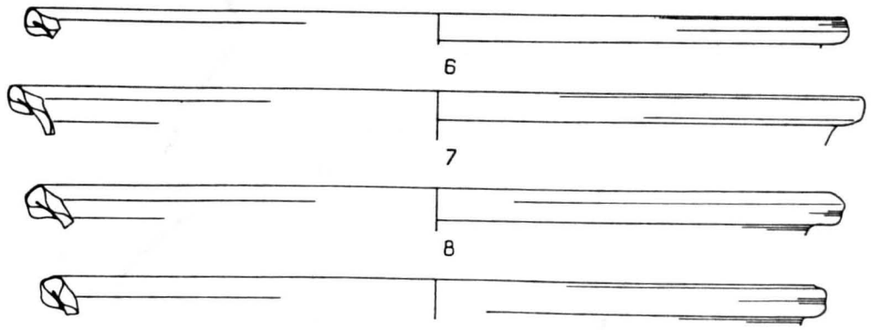

6

7

8

9

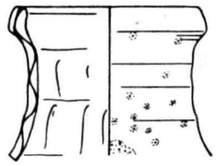

10

11

13

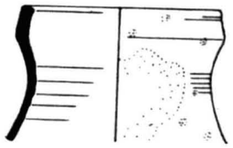

12

EM/19/Hp

Early-Medieval - Burnham:Chapel/Epworth:Manor/Grayingham/Hayes Priory.

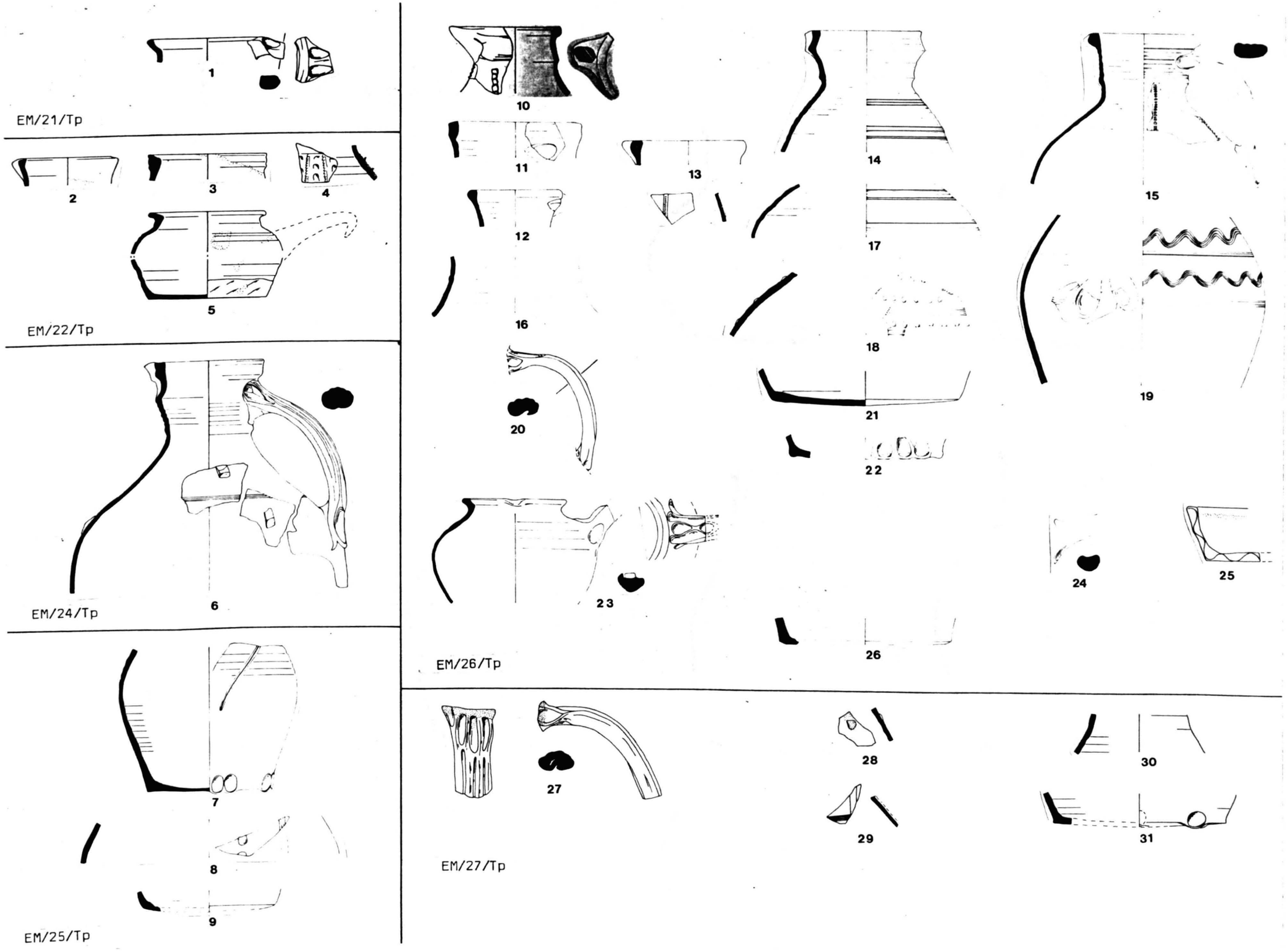

Early-Medieval - Thornholme Priory:Area 2.

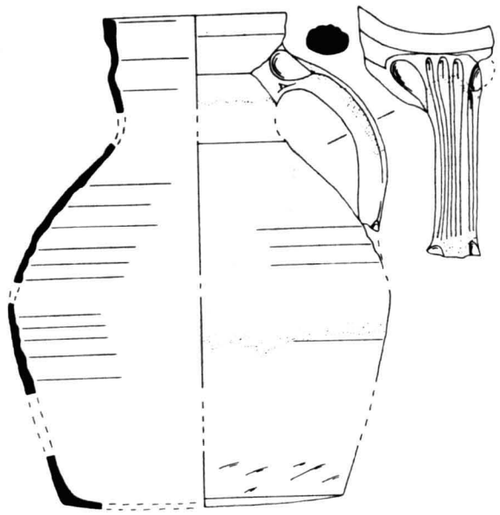

1

EM/28/Tp

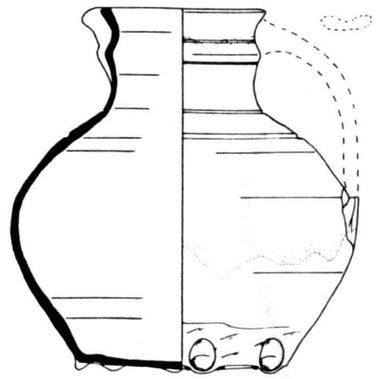

2

EM/29/Tp

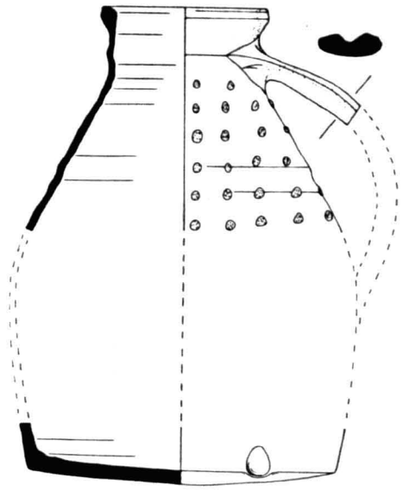

3

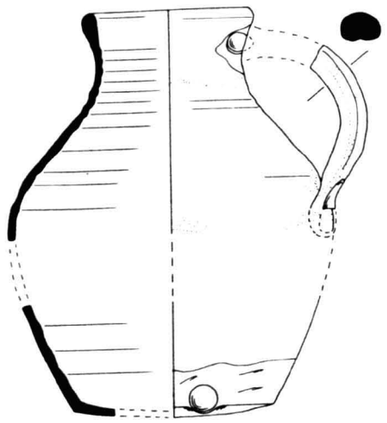

4

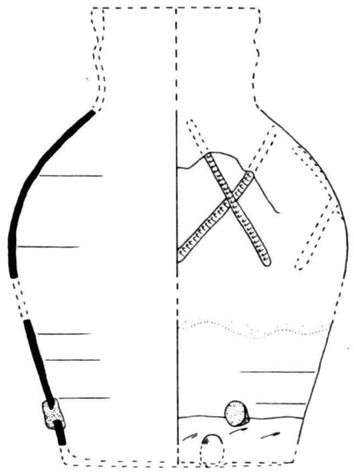

5

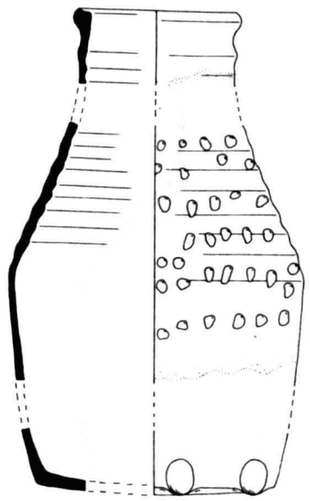

6

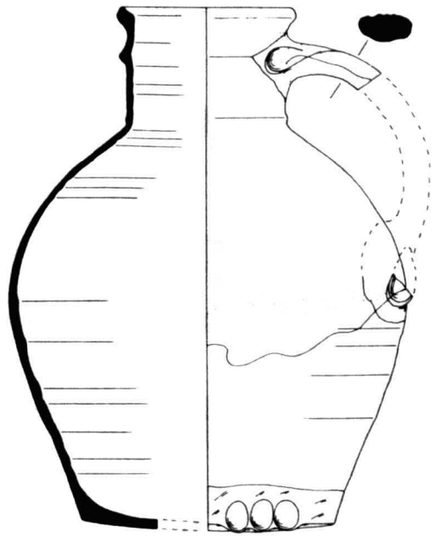

7

8

9

10

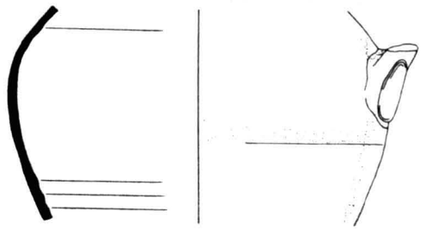

11

EM/30/Tp

Early-Medieval - Thornholme Priory:Area 1.

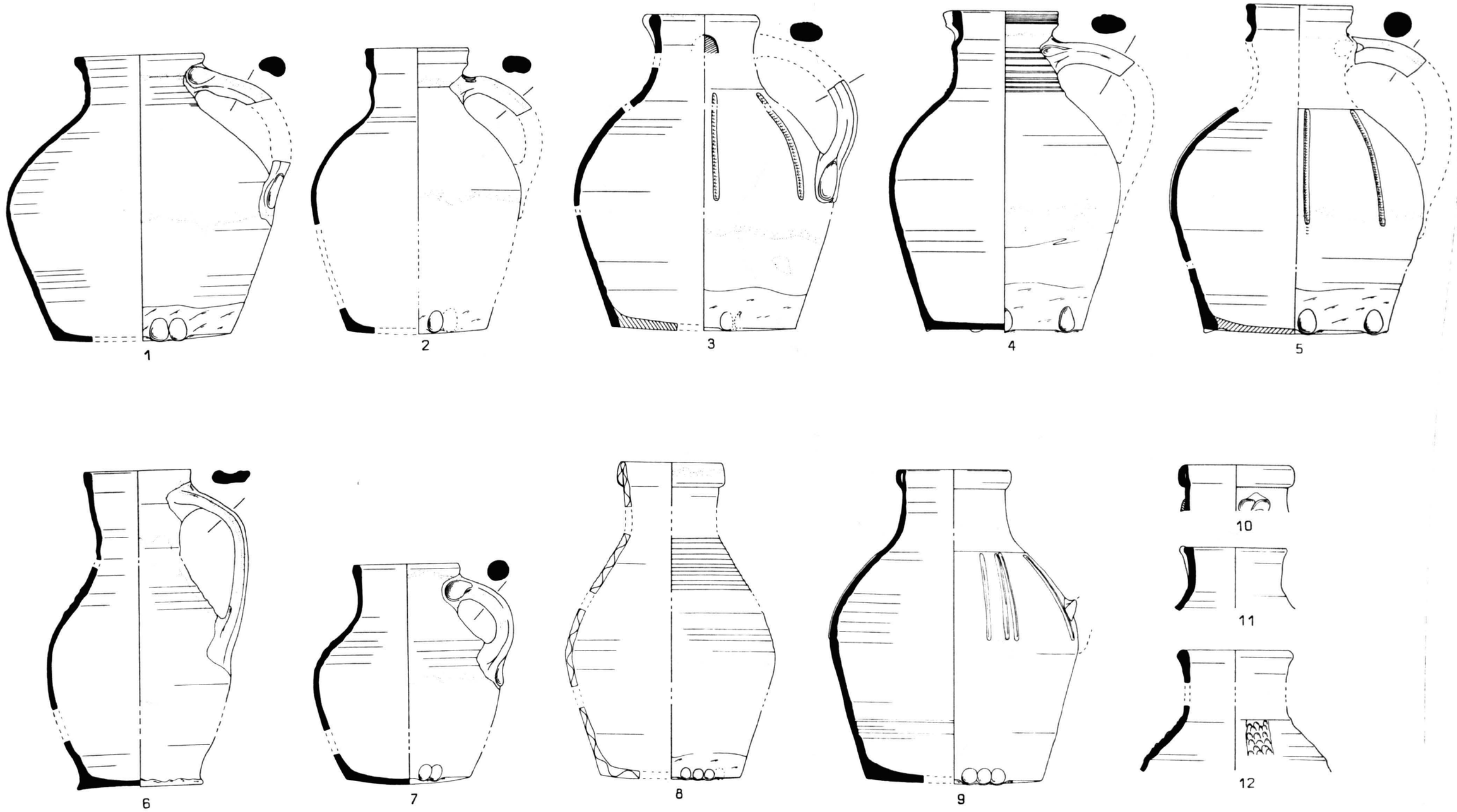

EM/31/Tp

Early-Medieval - Thornholme Priory:Area 1.

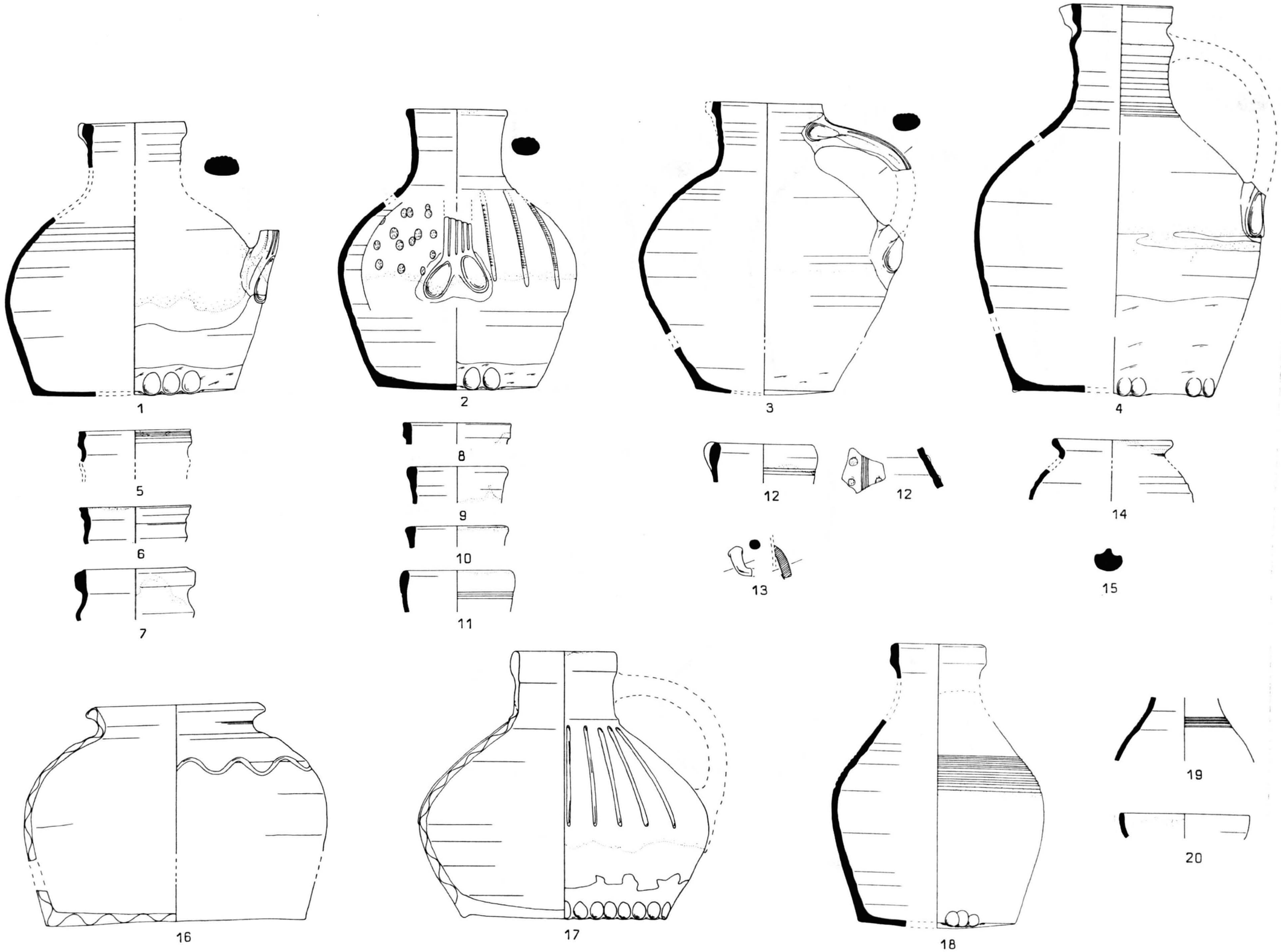

EM/32/Tp

Early-Medieval - Thornholme Priory:Area 1.

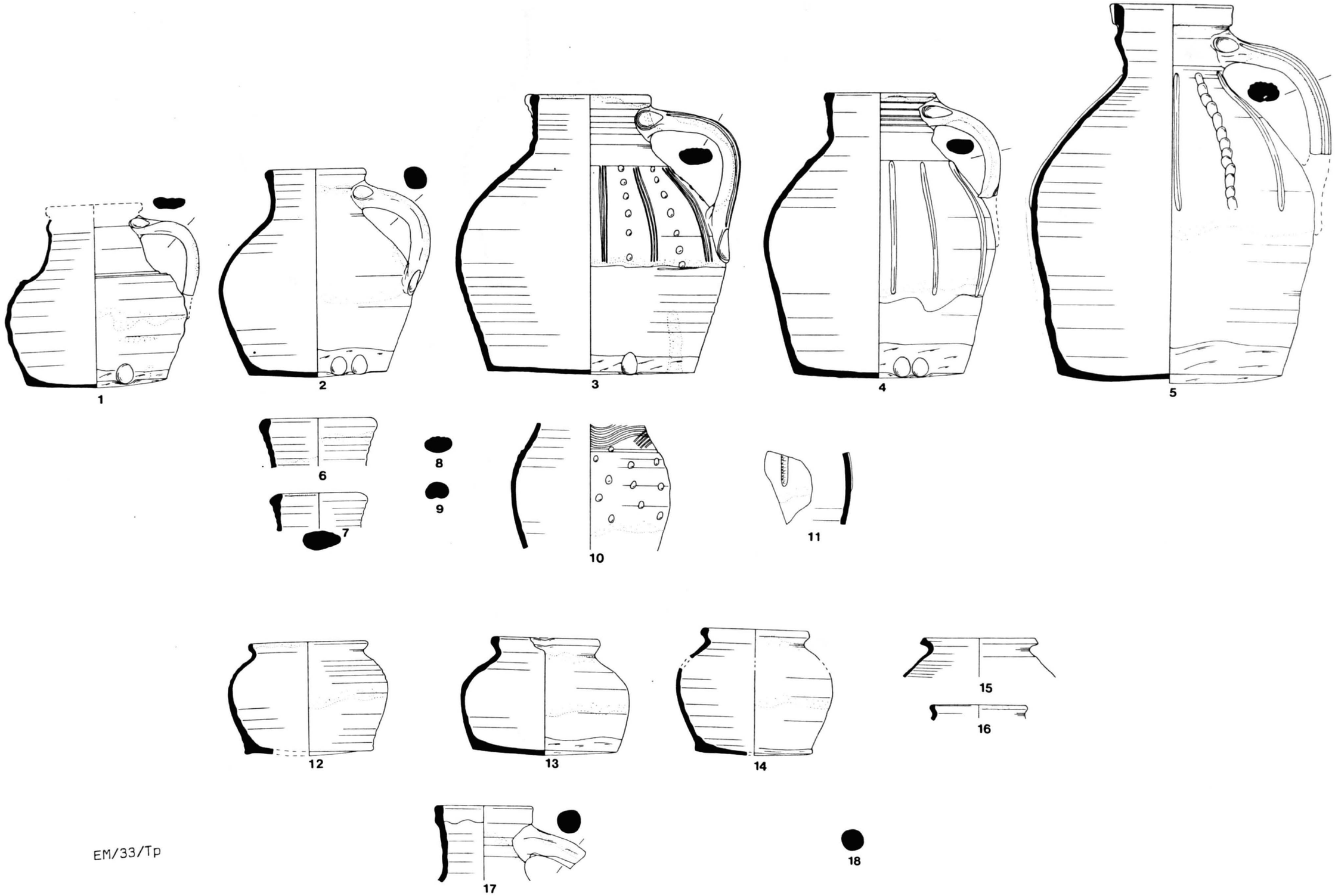

EM/33/Tp

Early-Medieval - Thornholme Priory:Area 1.

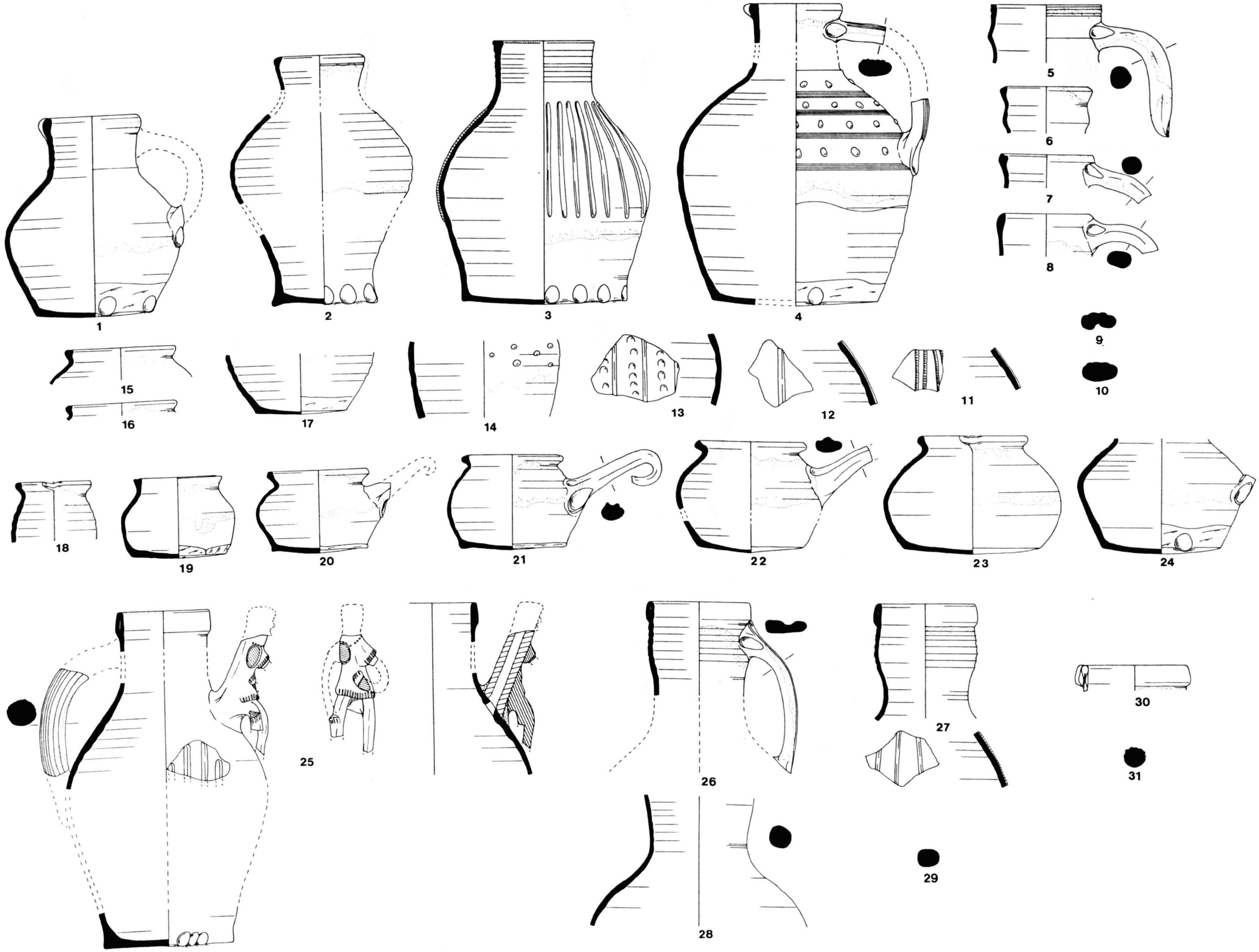

EM/34/Tp

Early-Medieval - Thornholme Priory:Area 1.

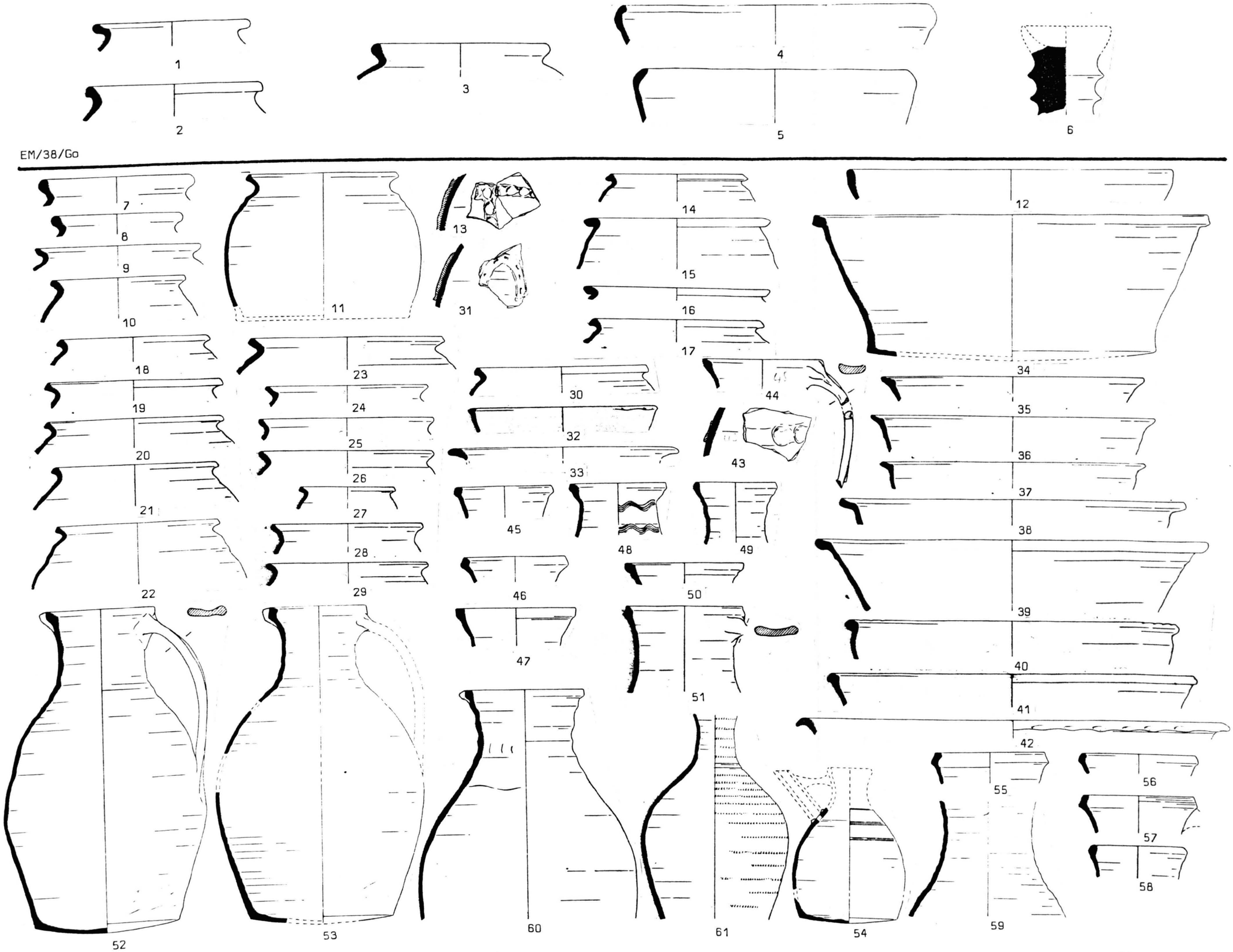

EM/39/Go

Early-Medieval - Goltho:Manor

Plate 83

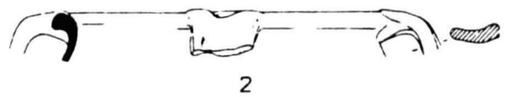

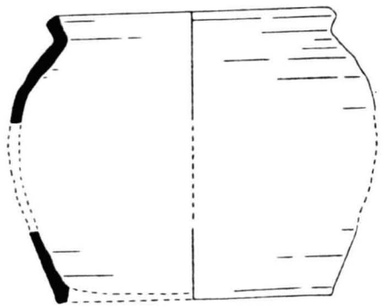

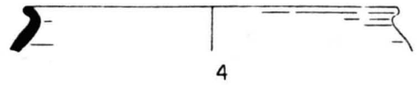



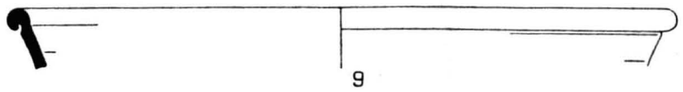

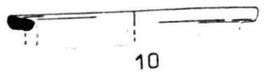

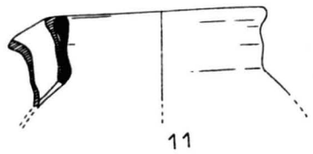

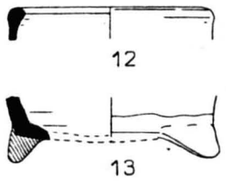

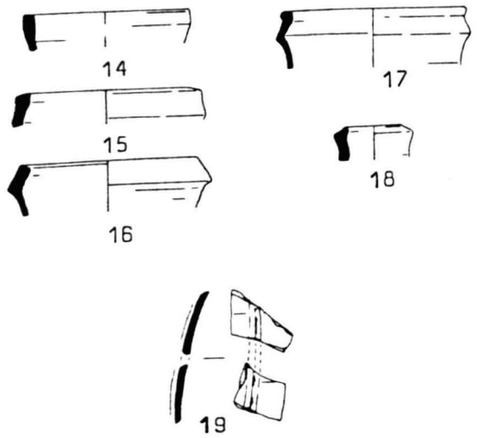

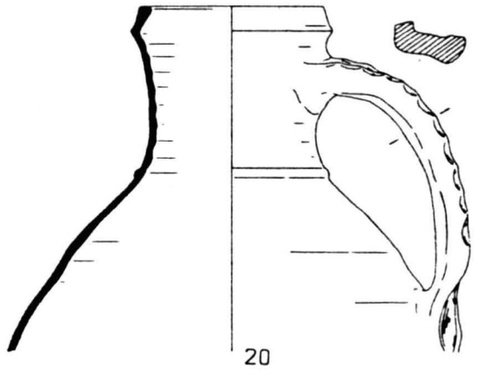

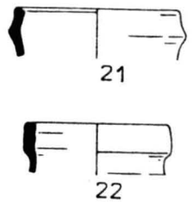

EM/40/Tp

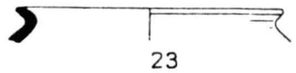

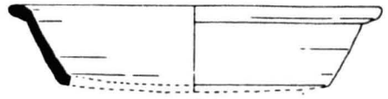

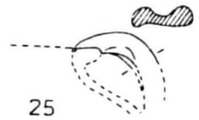

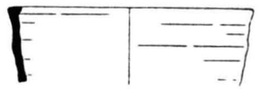

EM/41/Tp

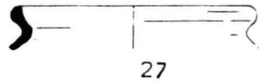

EM/42/Li

Early-Medieval - Lincoln:Bishop's Palace.

(Drawings after Coppack 1975)

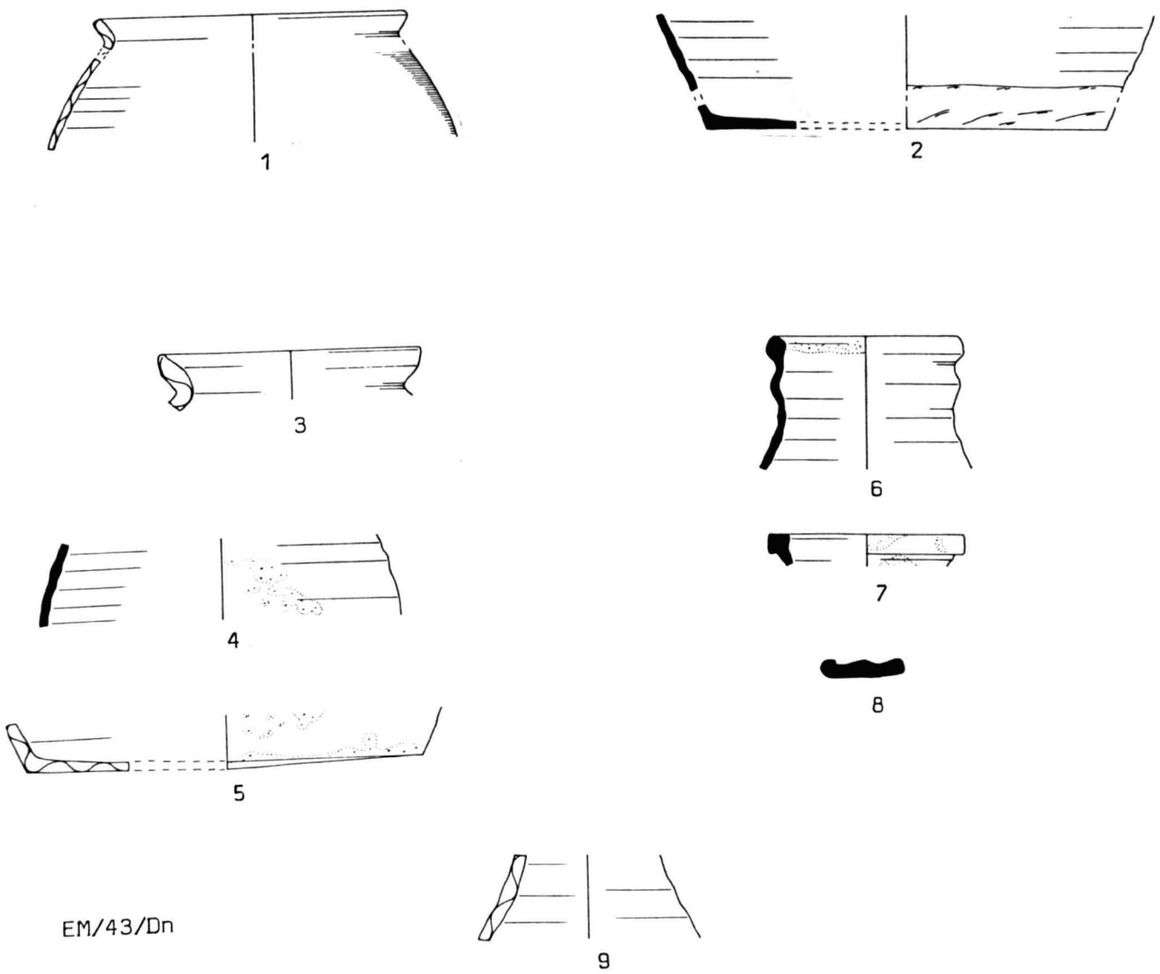

EM/43/Dn

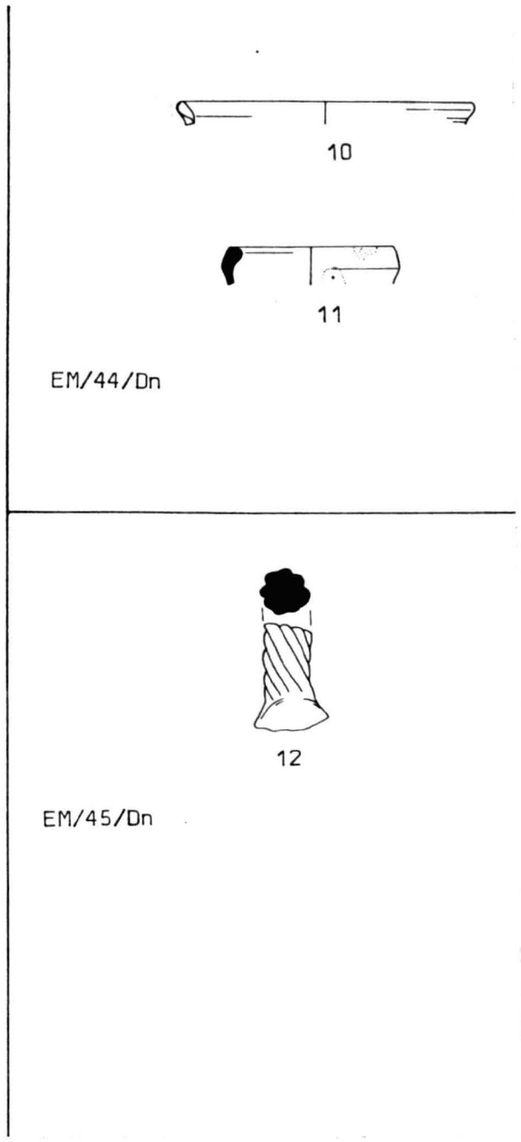

EM/44/Dn

EM/45/Dn

Early-Medieval - Doncaster:Site DQ.

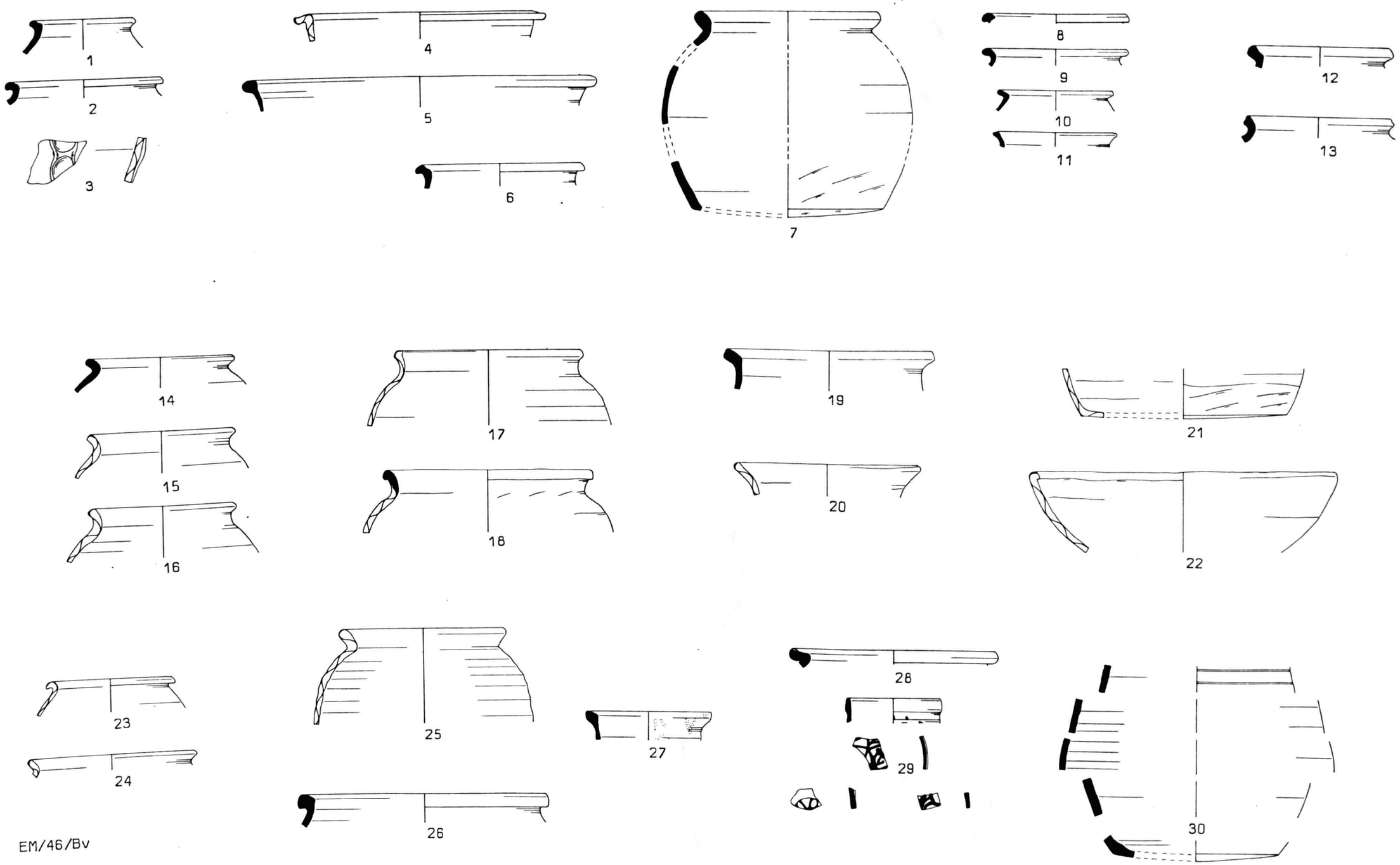

Early-Medieval - Beverley : Lurk Lane .

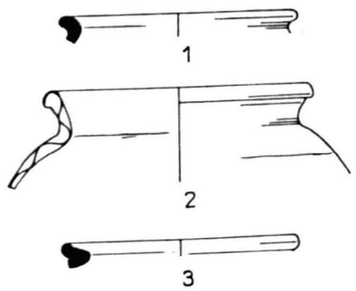

EM/47/Bv

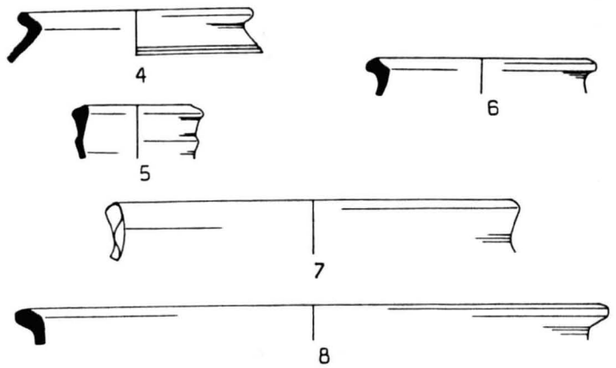

EM/48/Bv

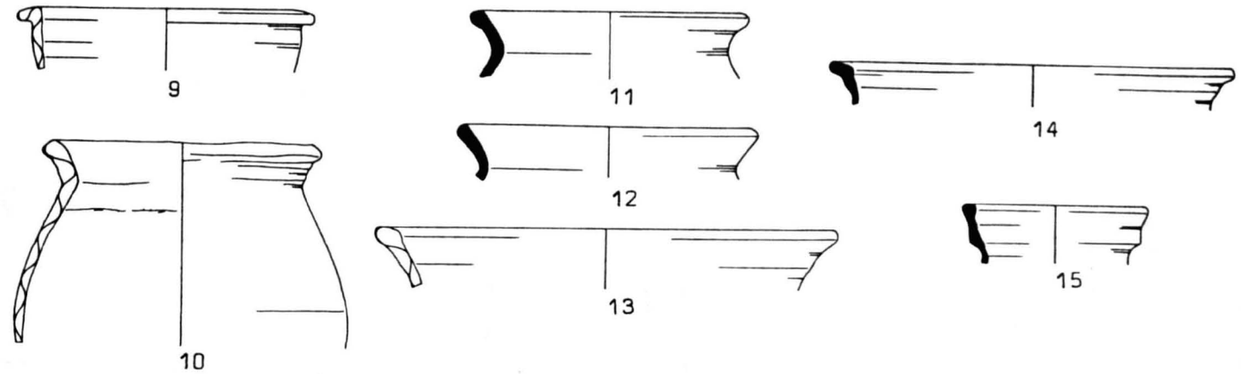

EM/49/Bv

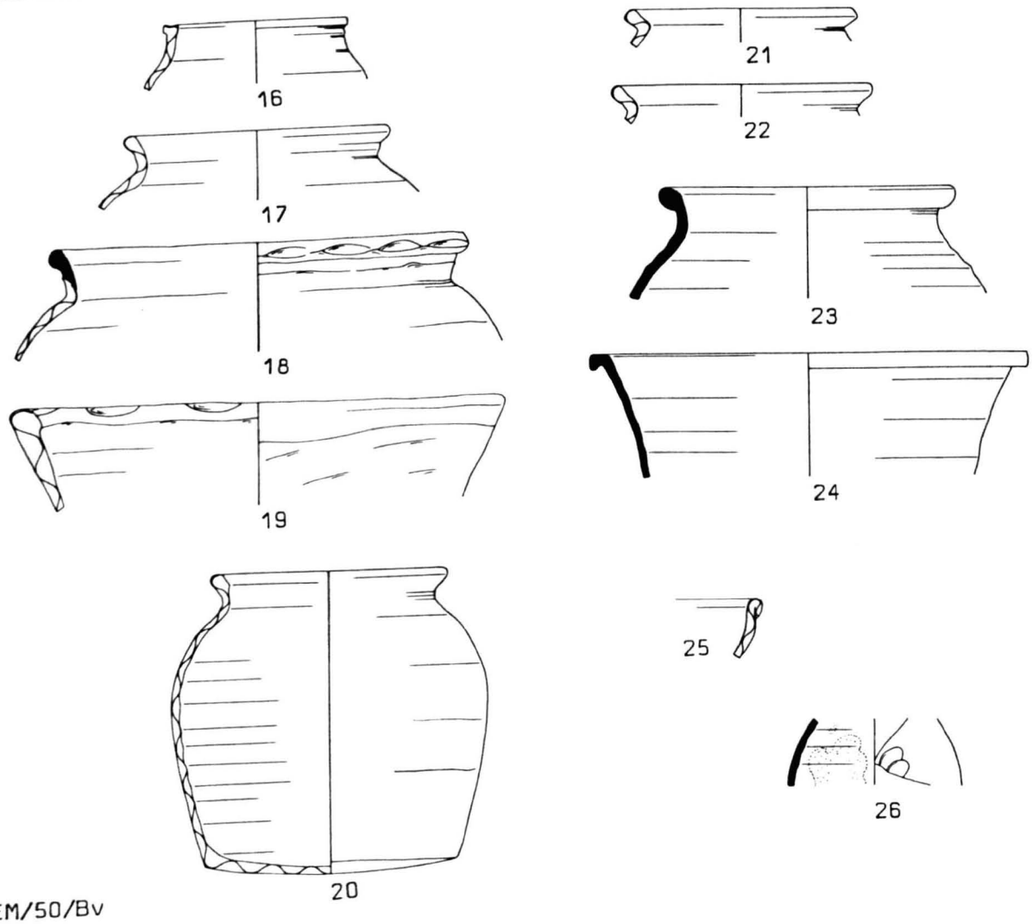

EM/50/Bv

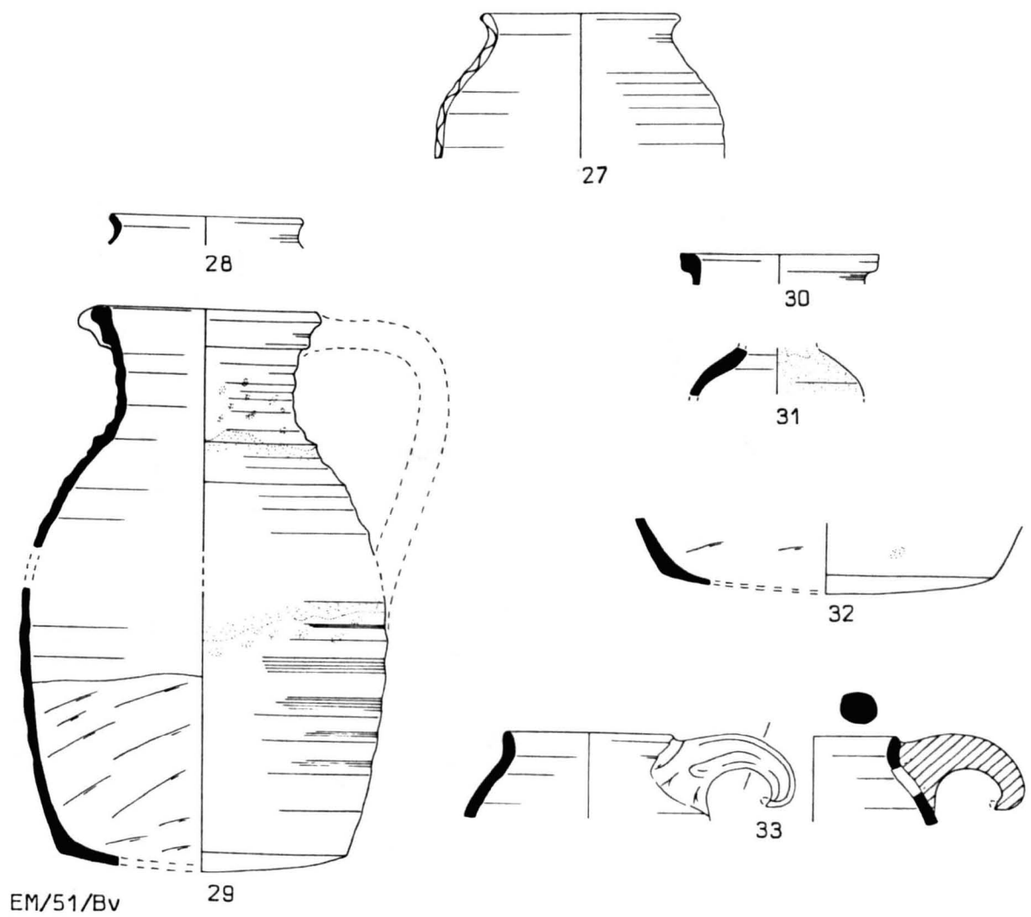

EM/51/Bv

Early-Medieval - Beverley : Lurk Lane .

EM/52/Bv

EM/53/Bv

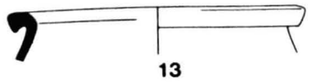

EM/55/Bv

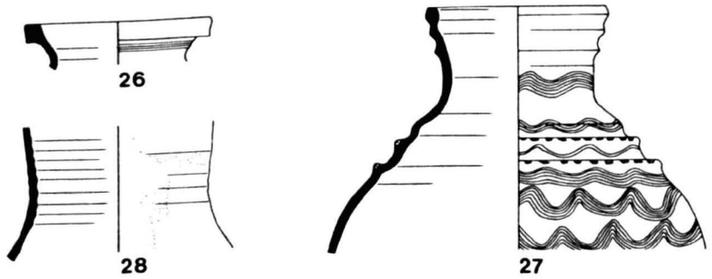

HM/57/Bv

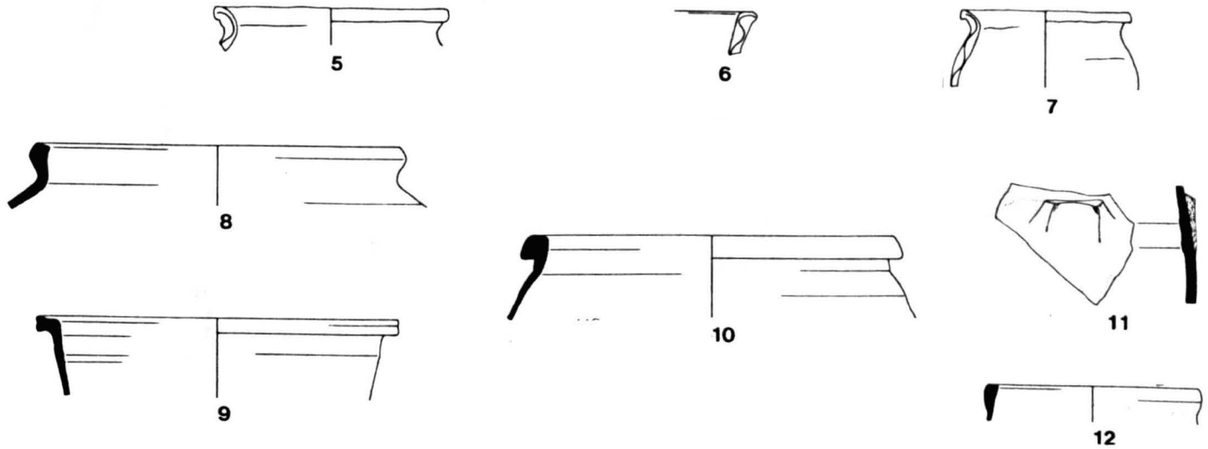

EM/54/Bv

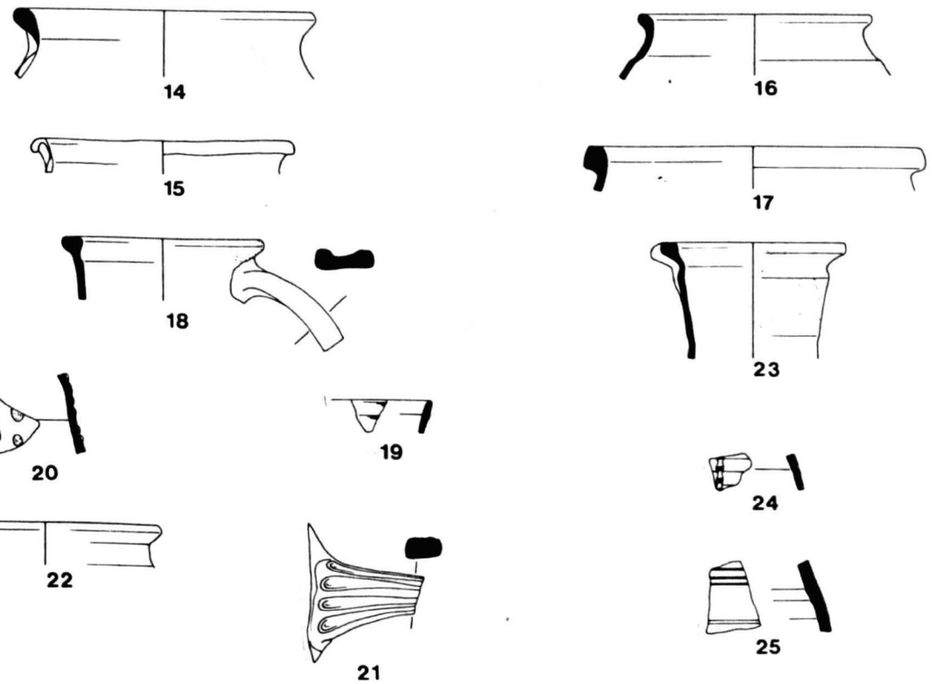

EM/56/Bv

Early-Medieval - Beverley : Highgate .



Early-Medieval - Hedon:Middle Lane.

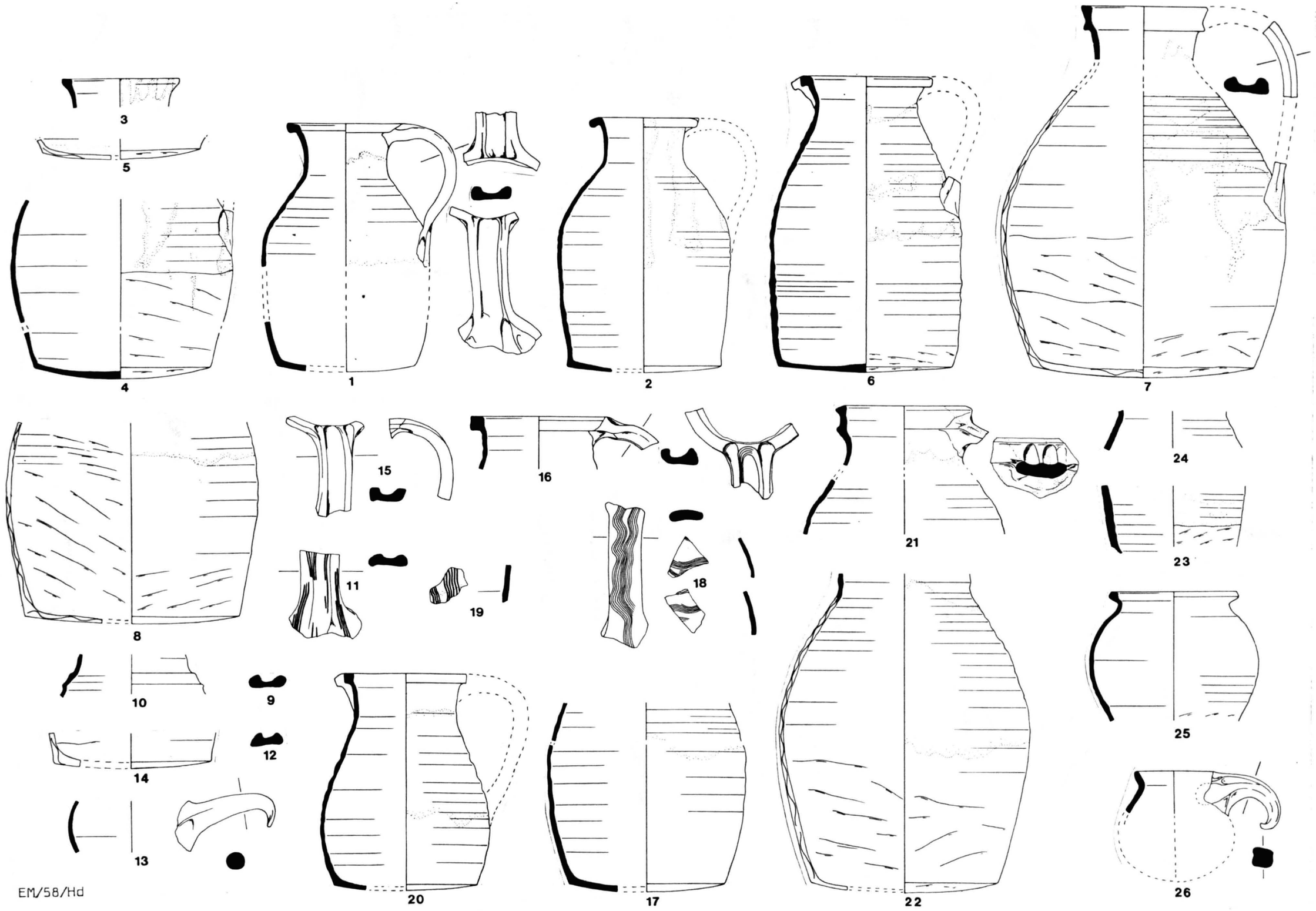

Early-Medieval - Hedon:Middle Lane.

Early-Medieval - Hedon:Middle Lane.

EM/59/Hd

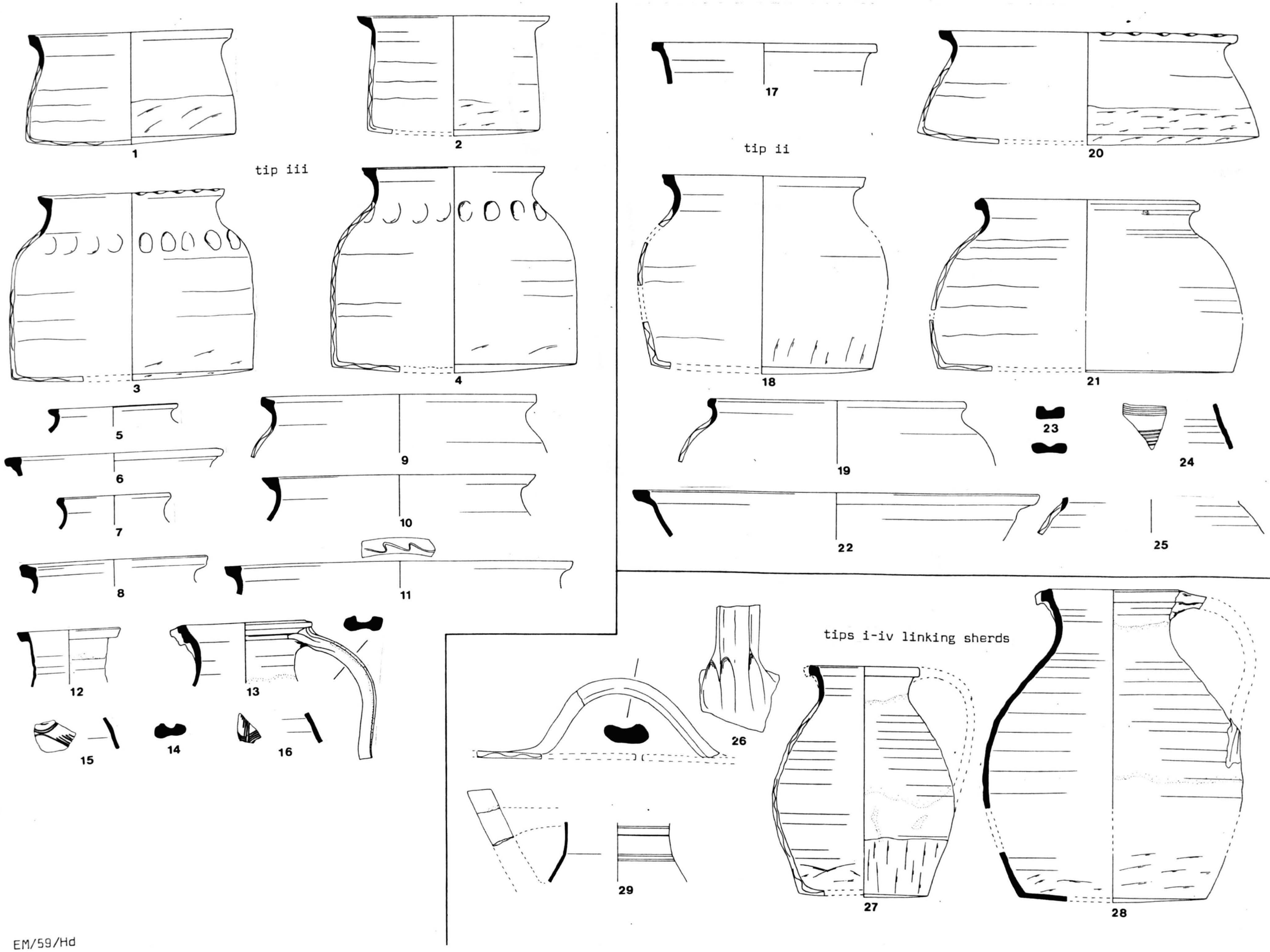

EM/59/Hd

Early-Medieval - Hedon:Middle Lane.

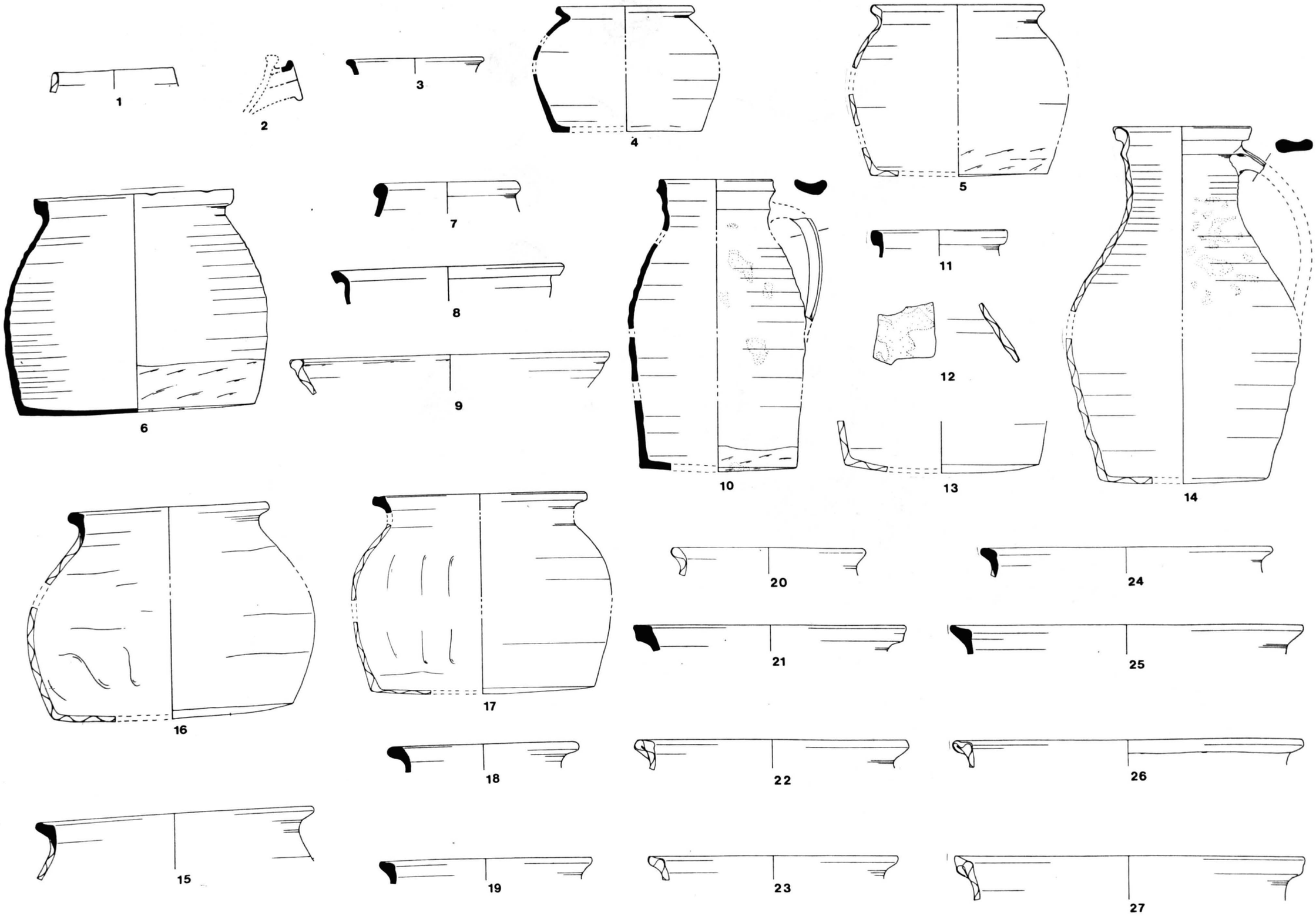

EM/60/Wp

Early-Medieval - Wharram Percy:Site 45.

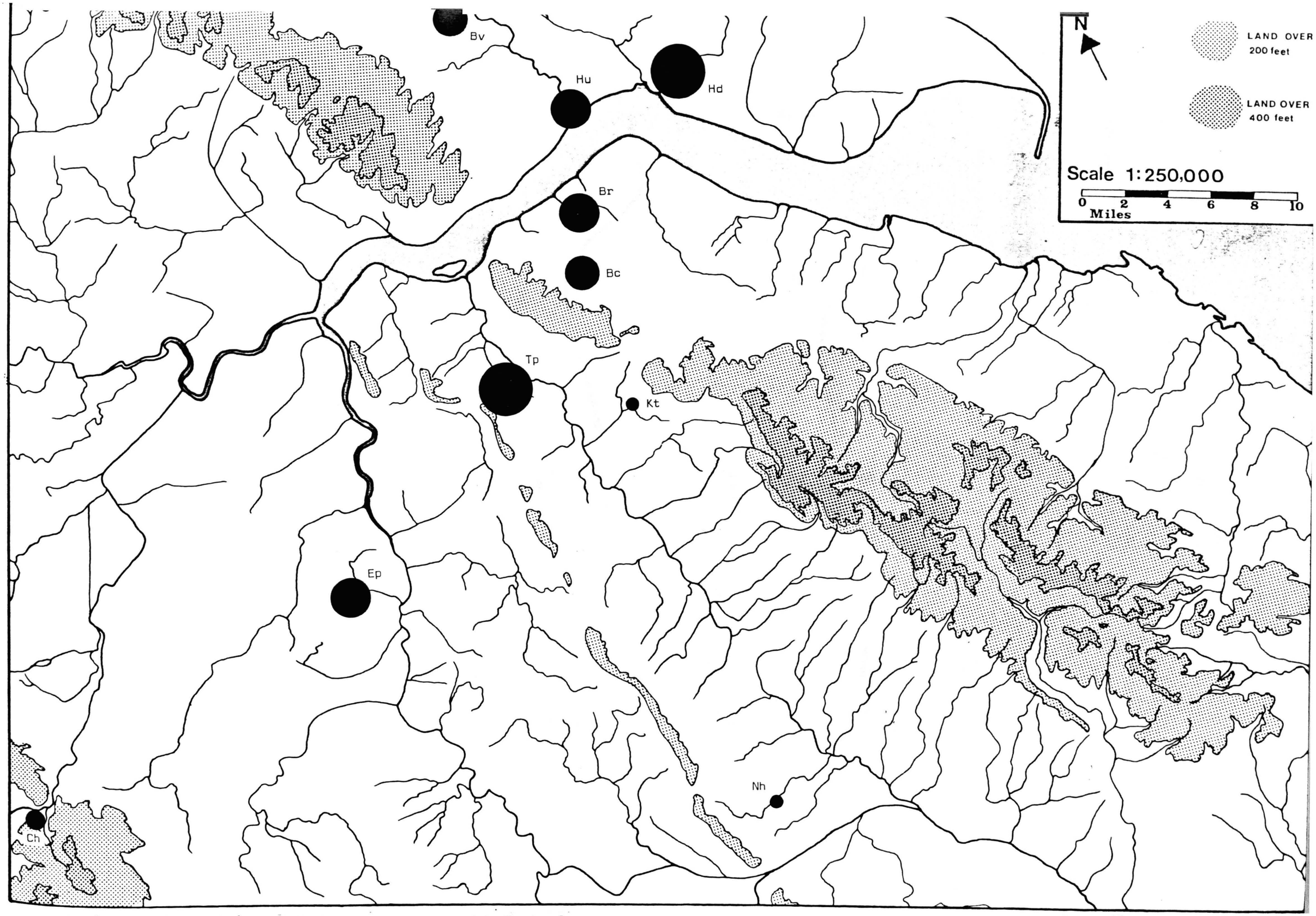

The comparative sizes of the High-Medieval assemblages used in Chapter 3.

Vessels 0 10 20 50 100 500 1000 >

Map 94

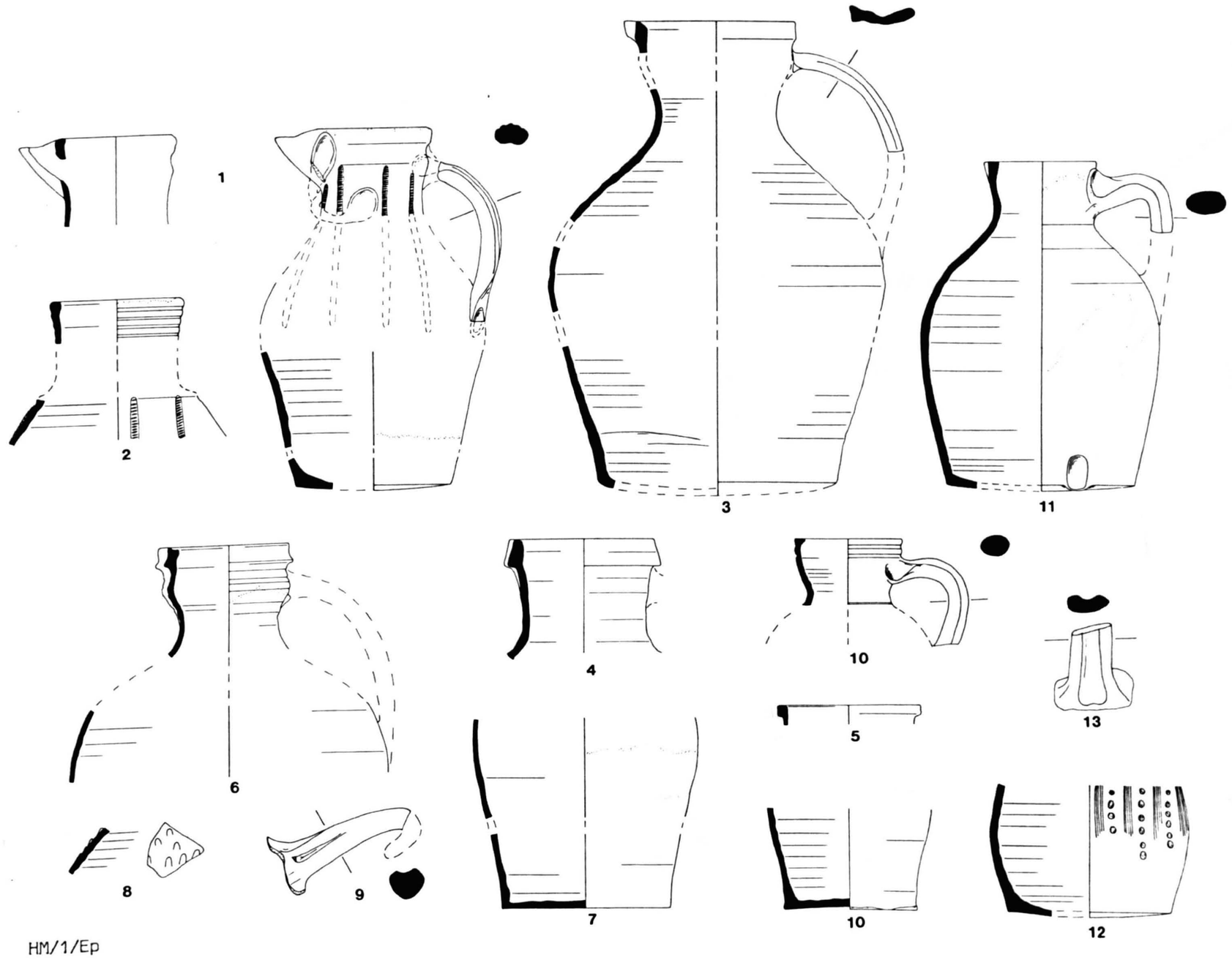

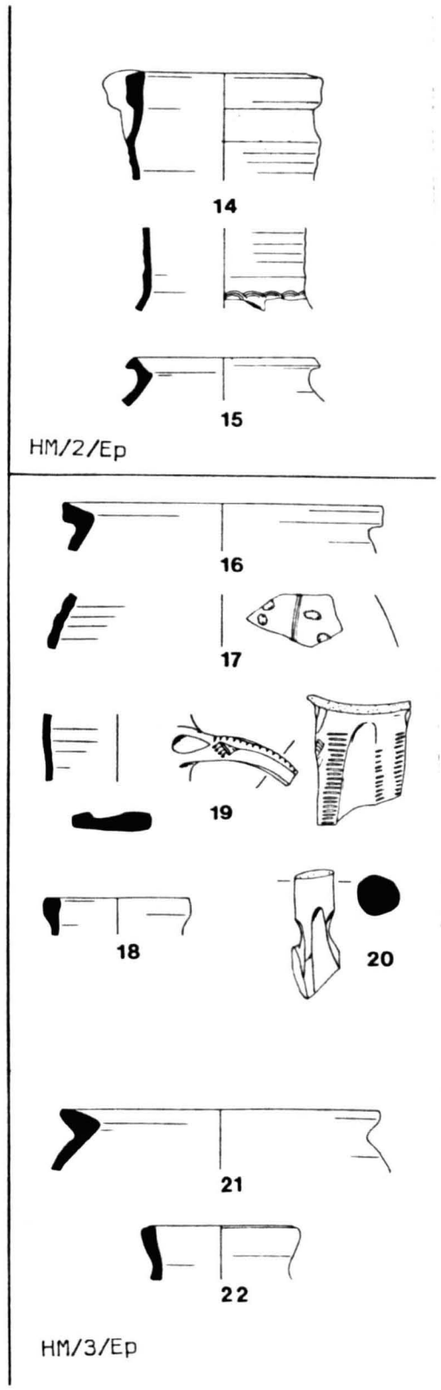

High-Medieval - Epworth:Manor.

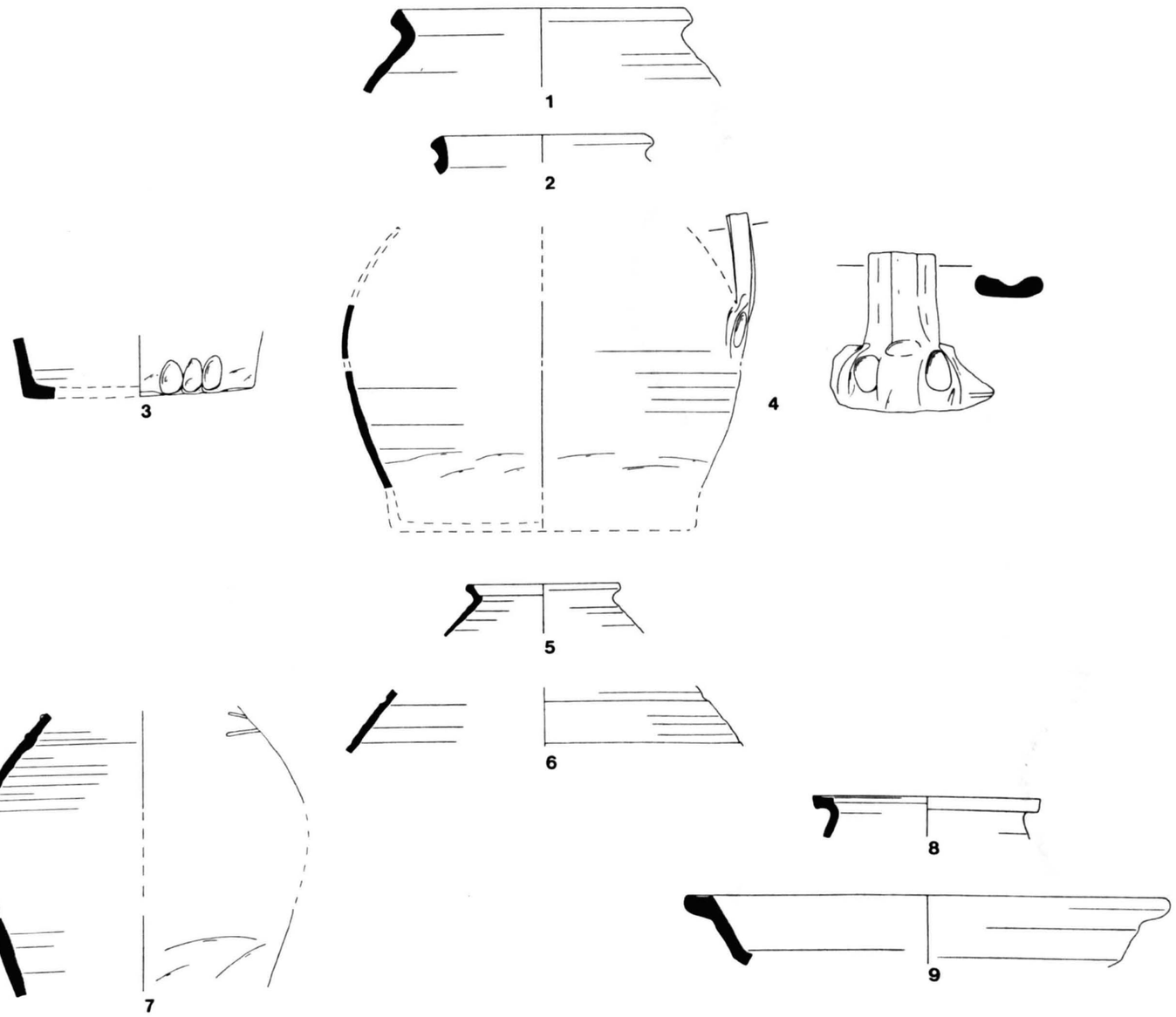

HM/4/Ep

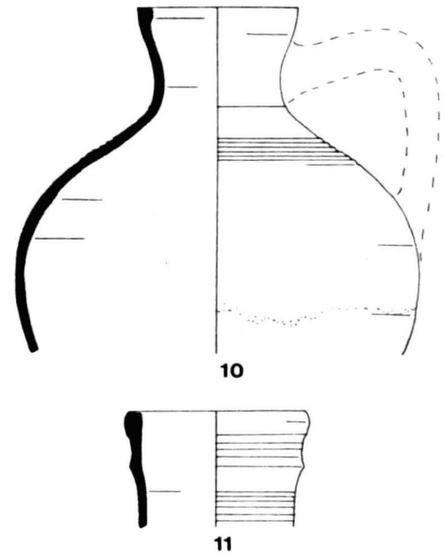

HM/5/Ep

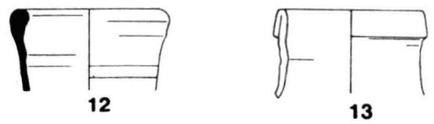

HM/6/Ep

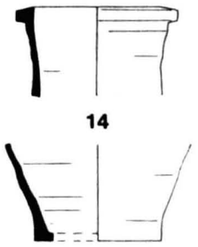

HM/7/Ep

High-Medieval - Epworth:Manor.

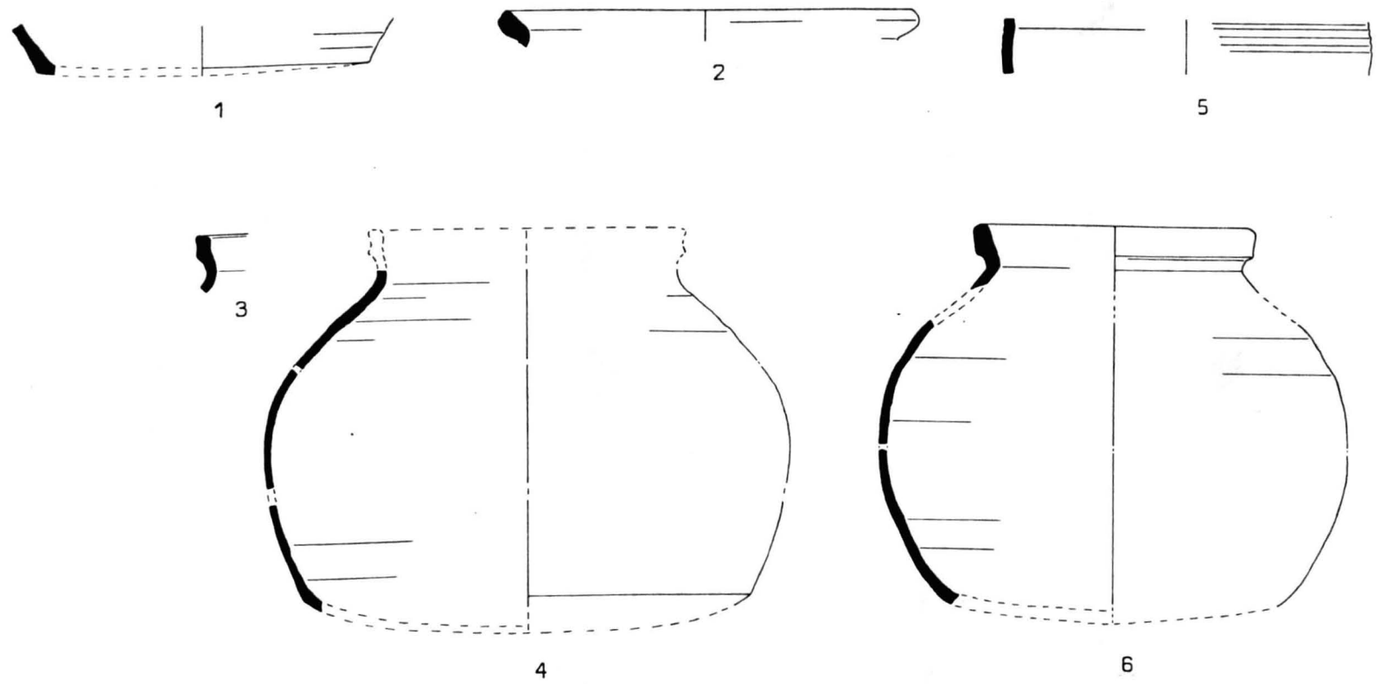

HM/8/Br

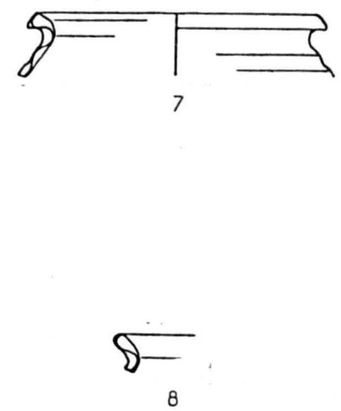

HM/9/Br

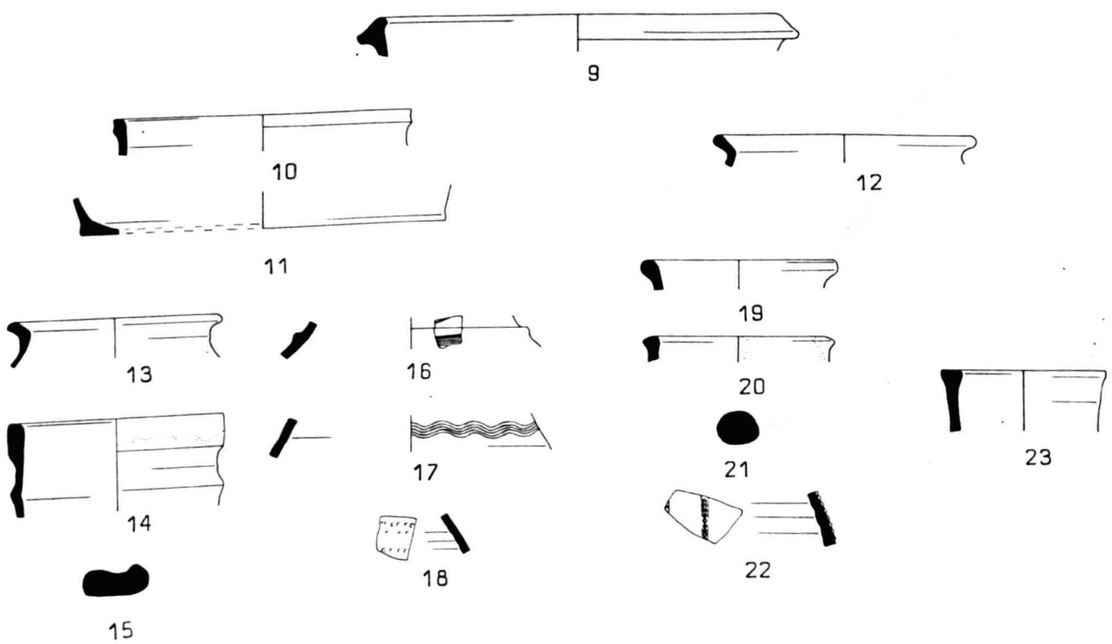

HM/10/Bc

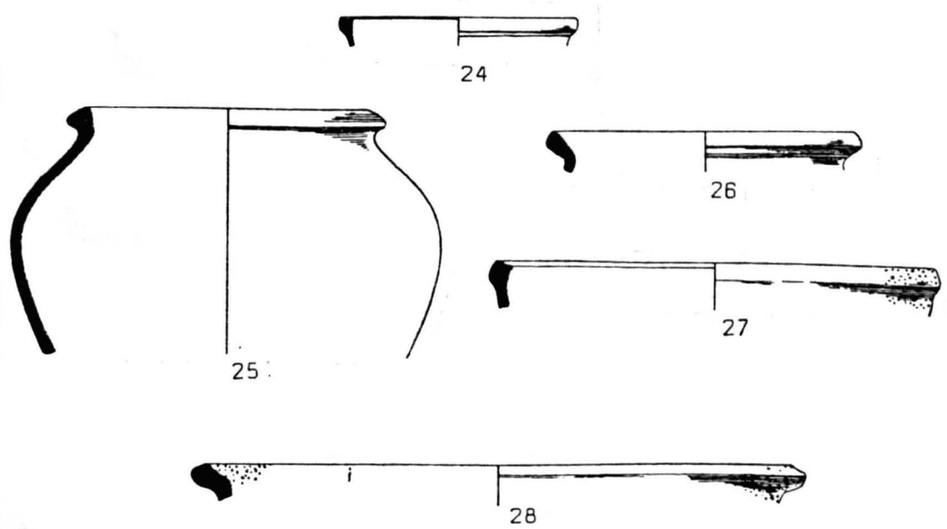

HM/11/Kt

High-Medieval - Barrow:St Chads:Cherry Lane/Burnham:Chapel/Kettleby Thorpe.

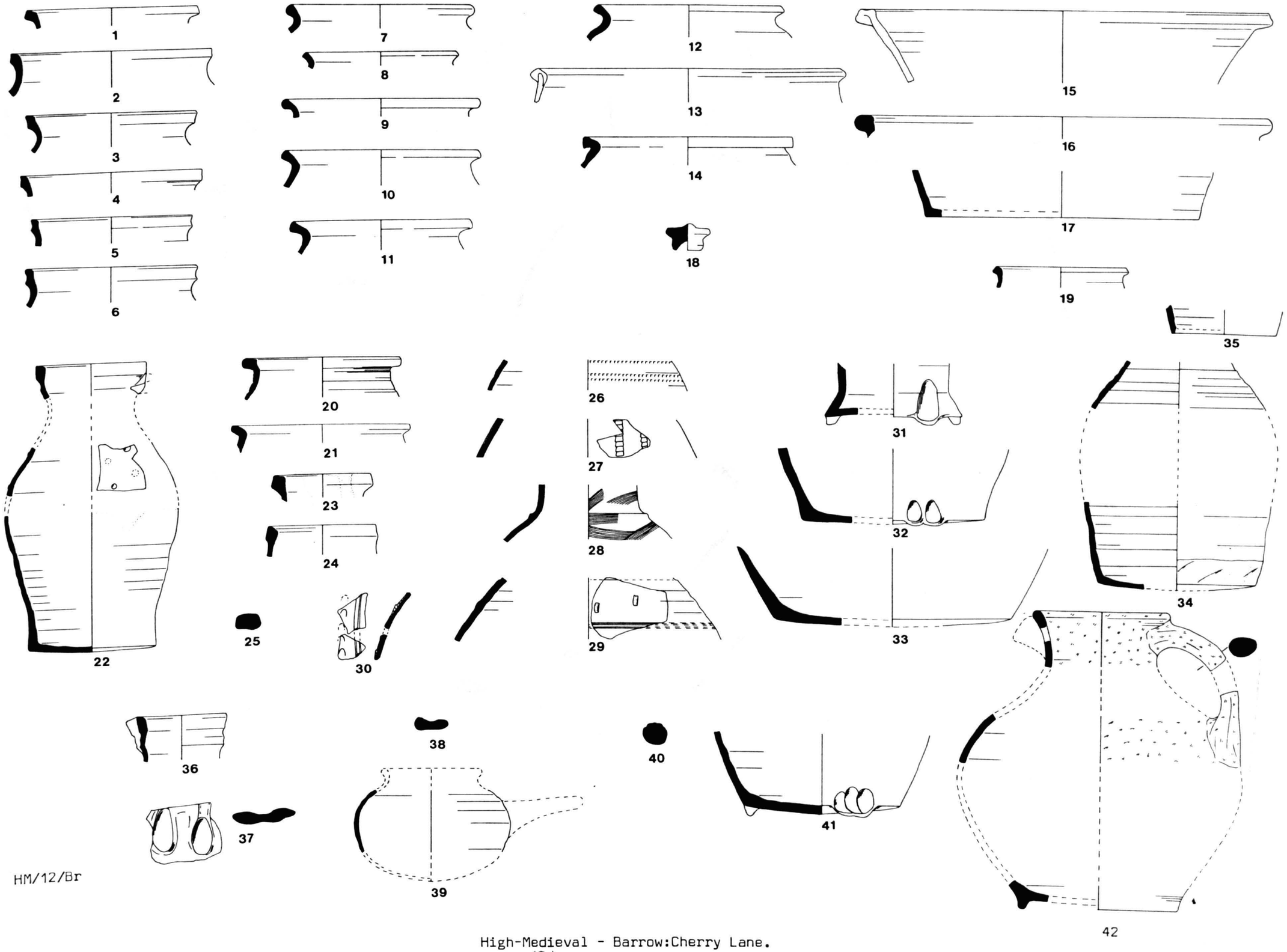

HM/12/Br

High-Medieval - Barrow:Cherry Lane.

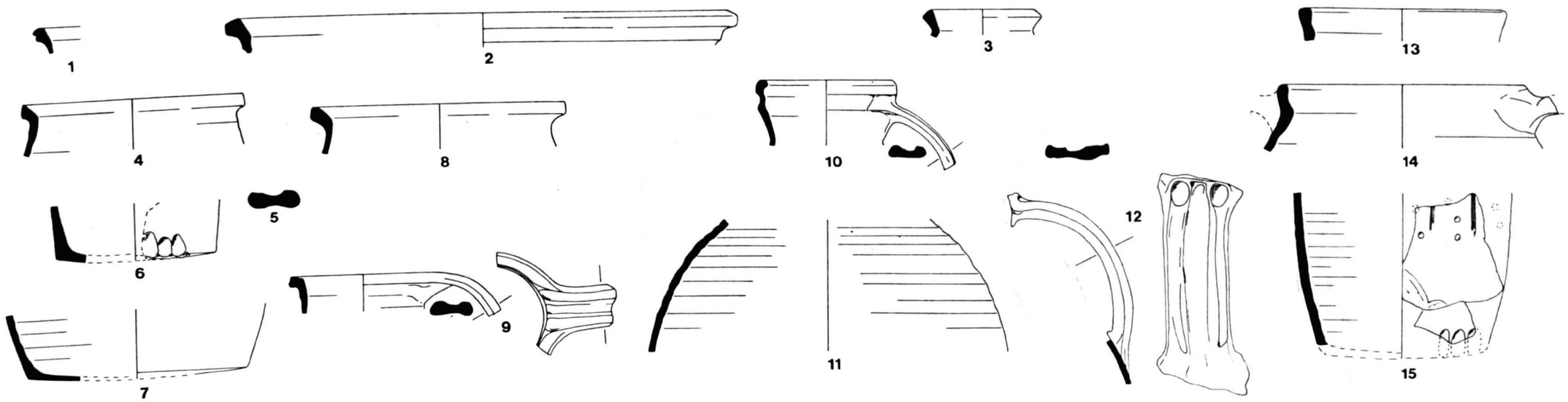

HM/13/Br

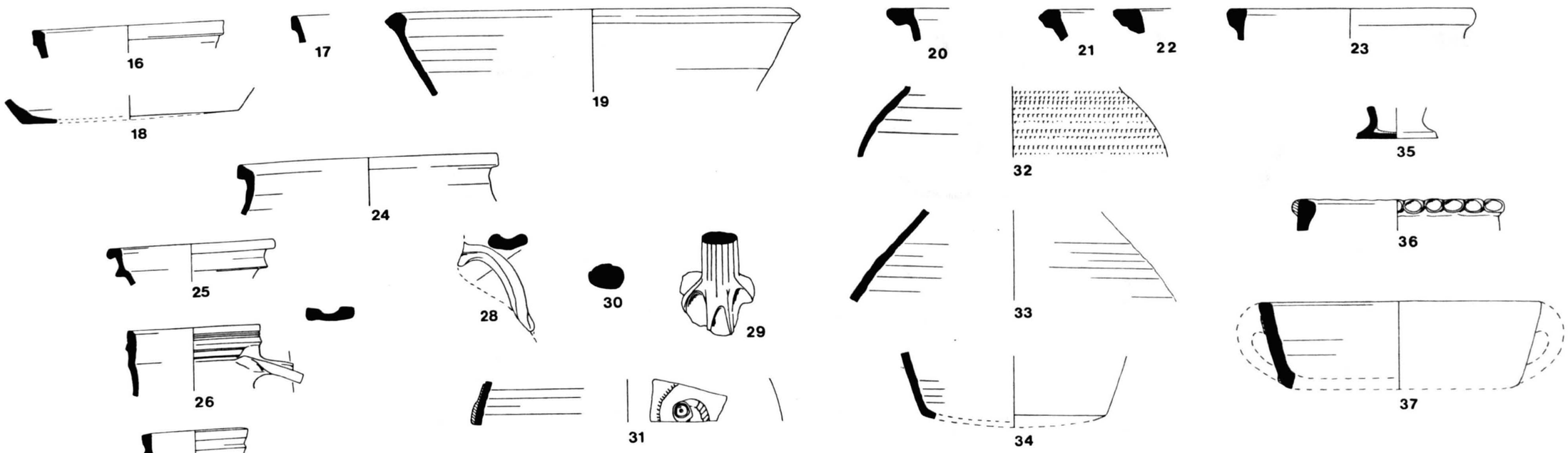

HM/14/Br

High-Medieval - Barrow:Cherry Lane.

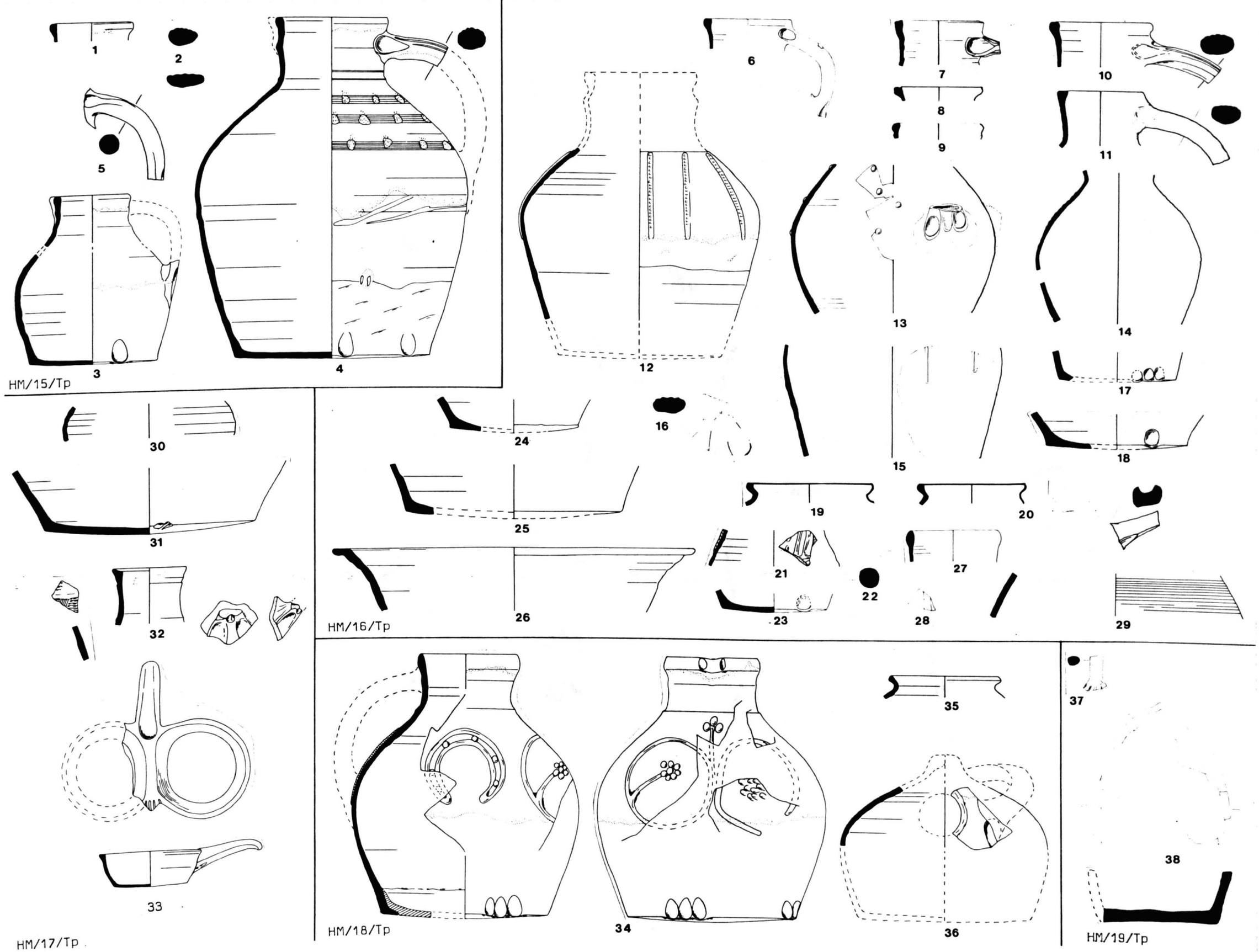

High-Medieval - Thornholme Priory:Area 2.

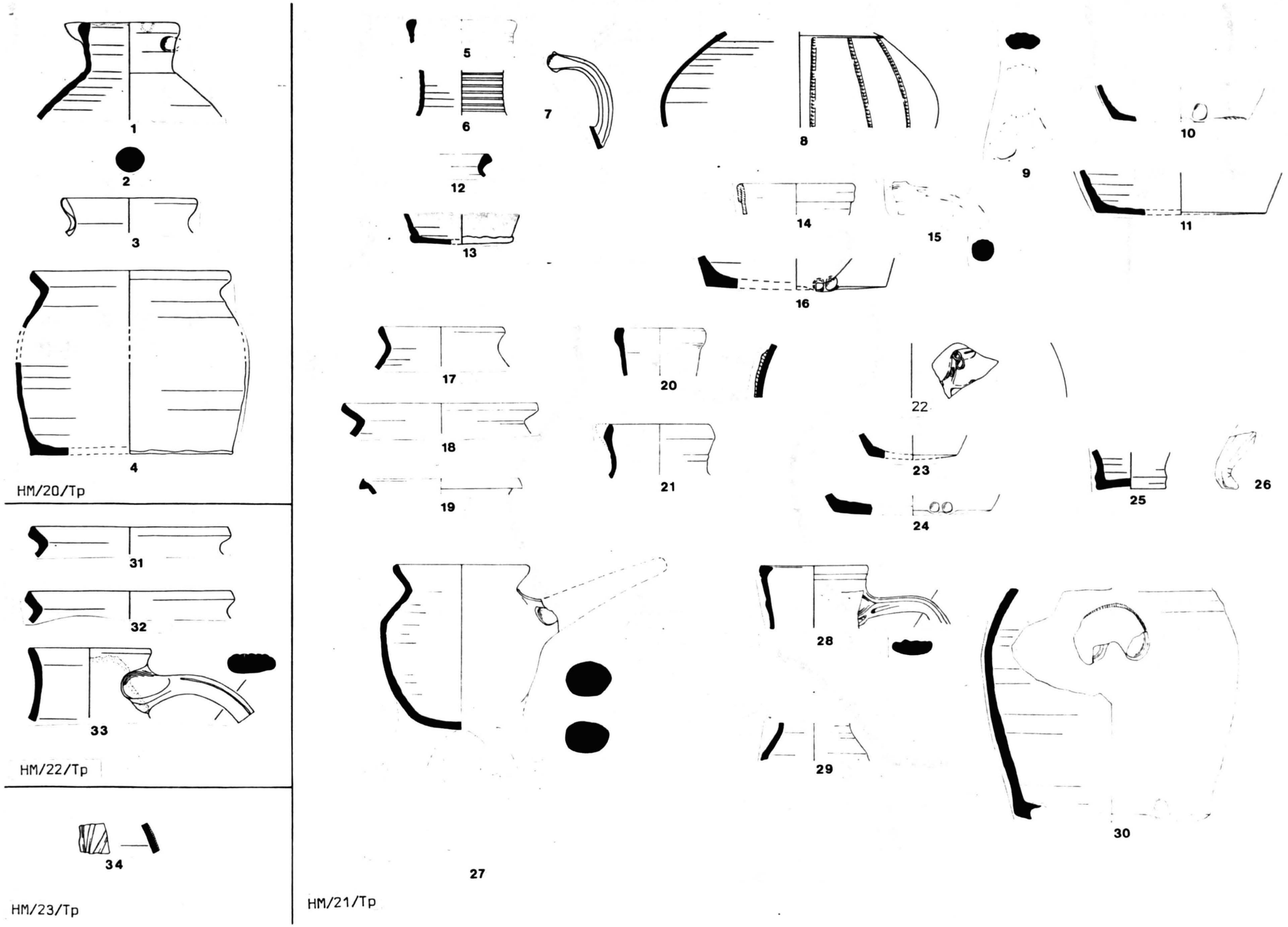

High-Medieval - Thornholme Priory:Area 2.

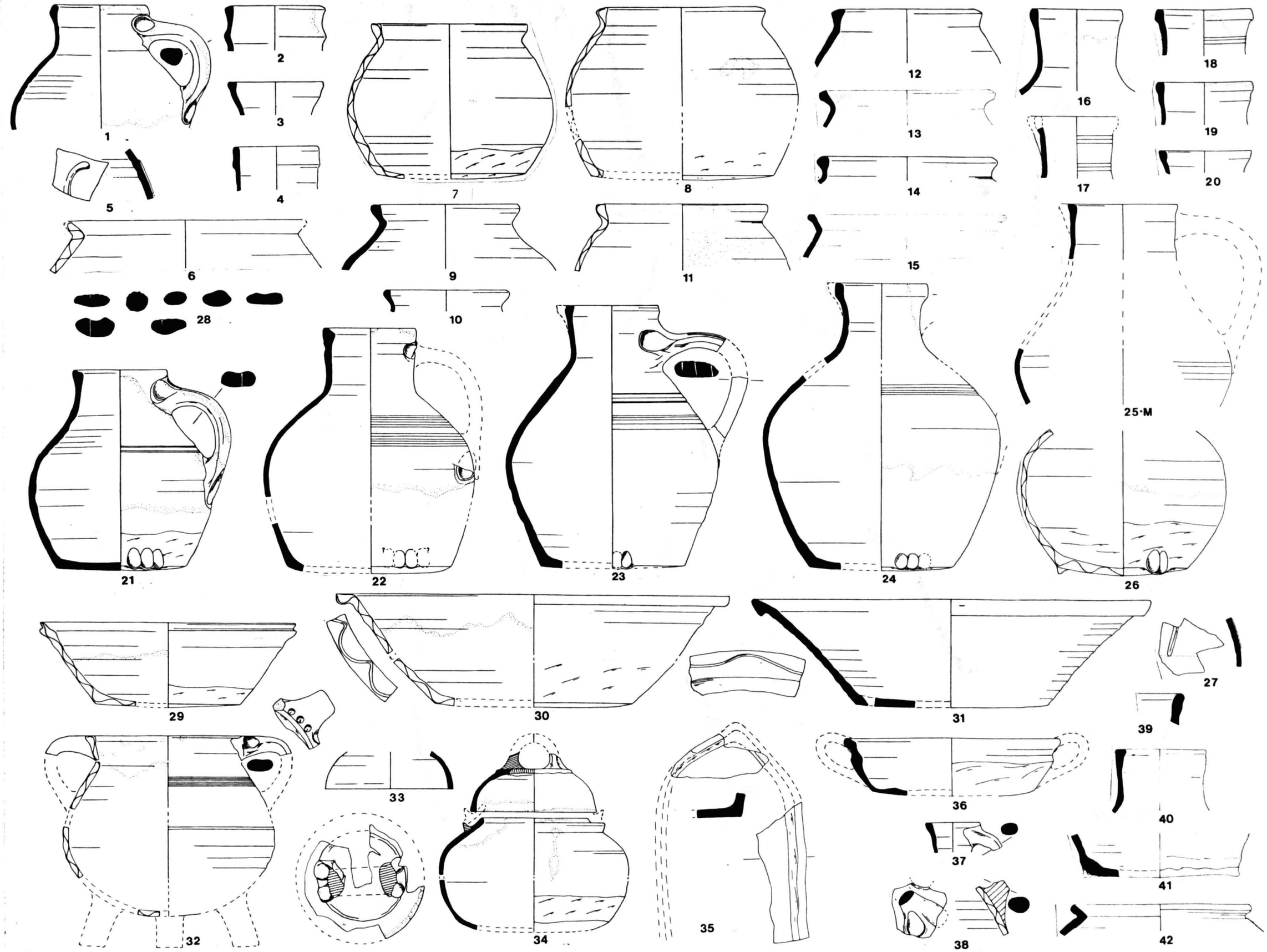

HM/24/Tp

High-Medieval - Thornholme Priory:Area 2.

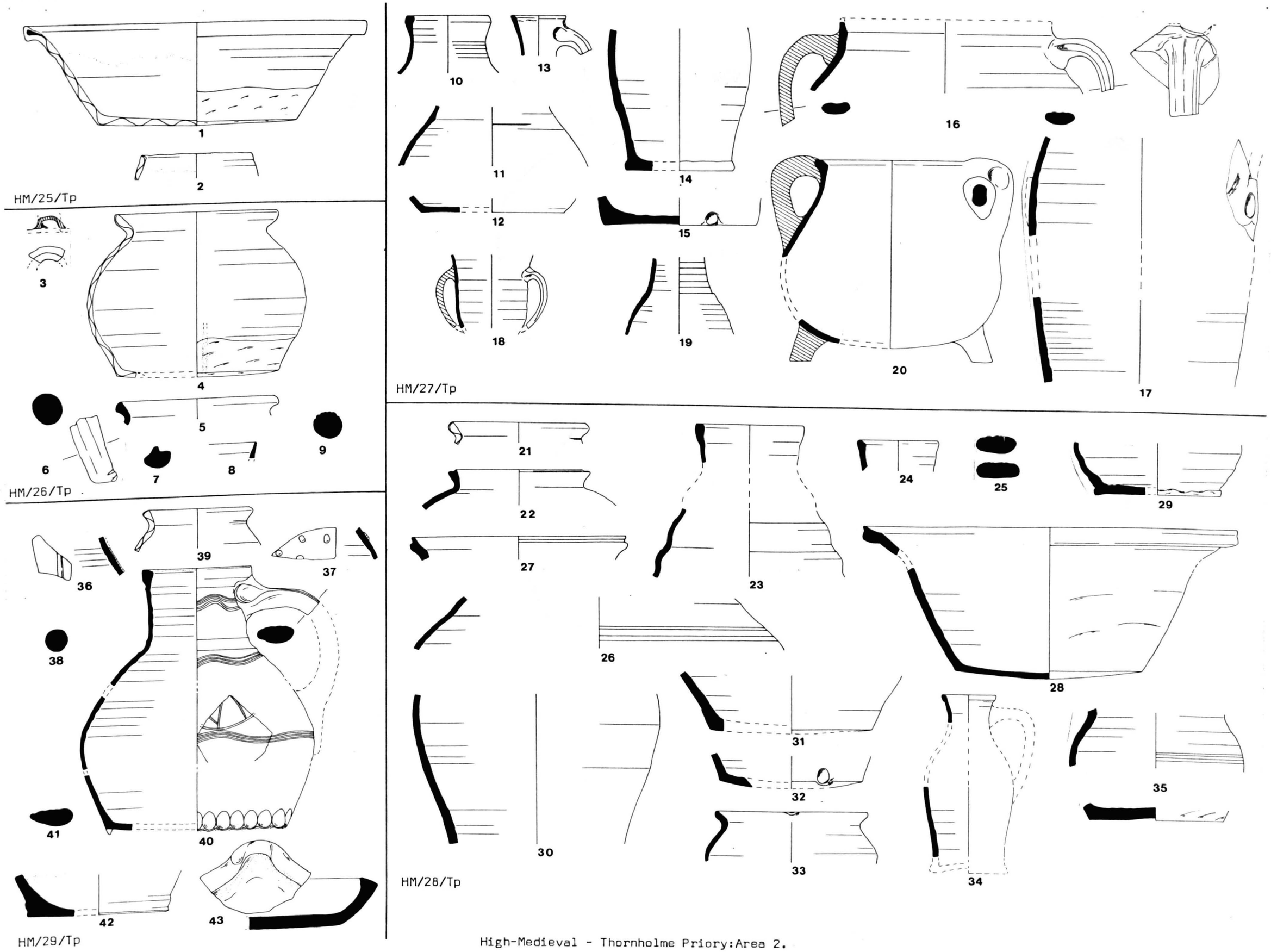

High-Medieval - Thornholme Priory:Area 2.

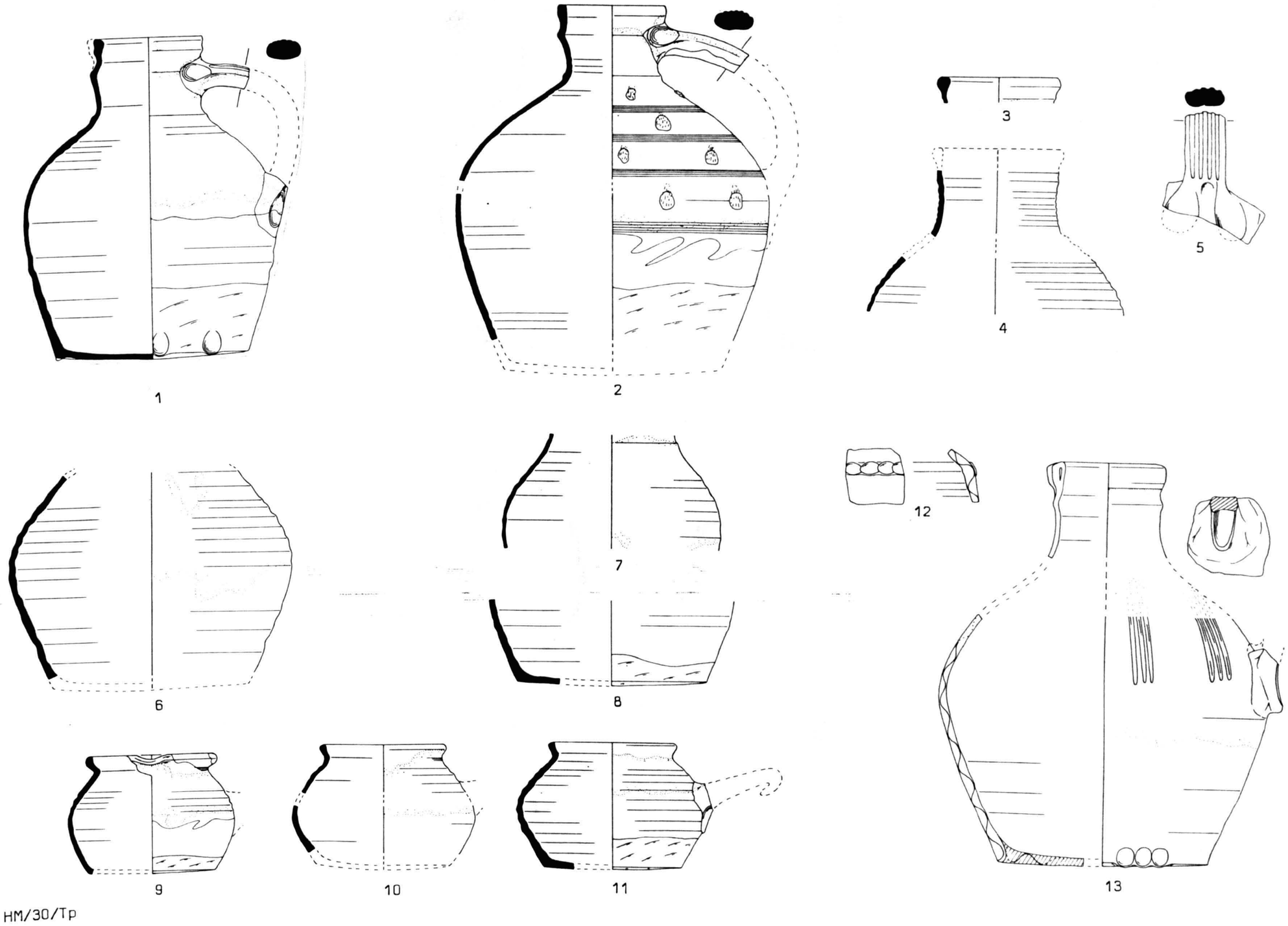

High-Medieval - Thornholme Priory:Area 1.

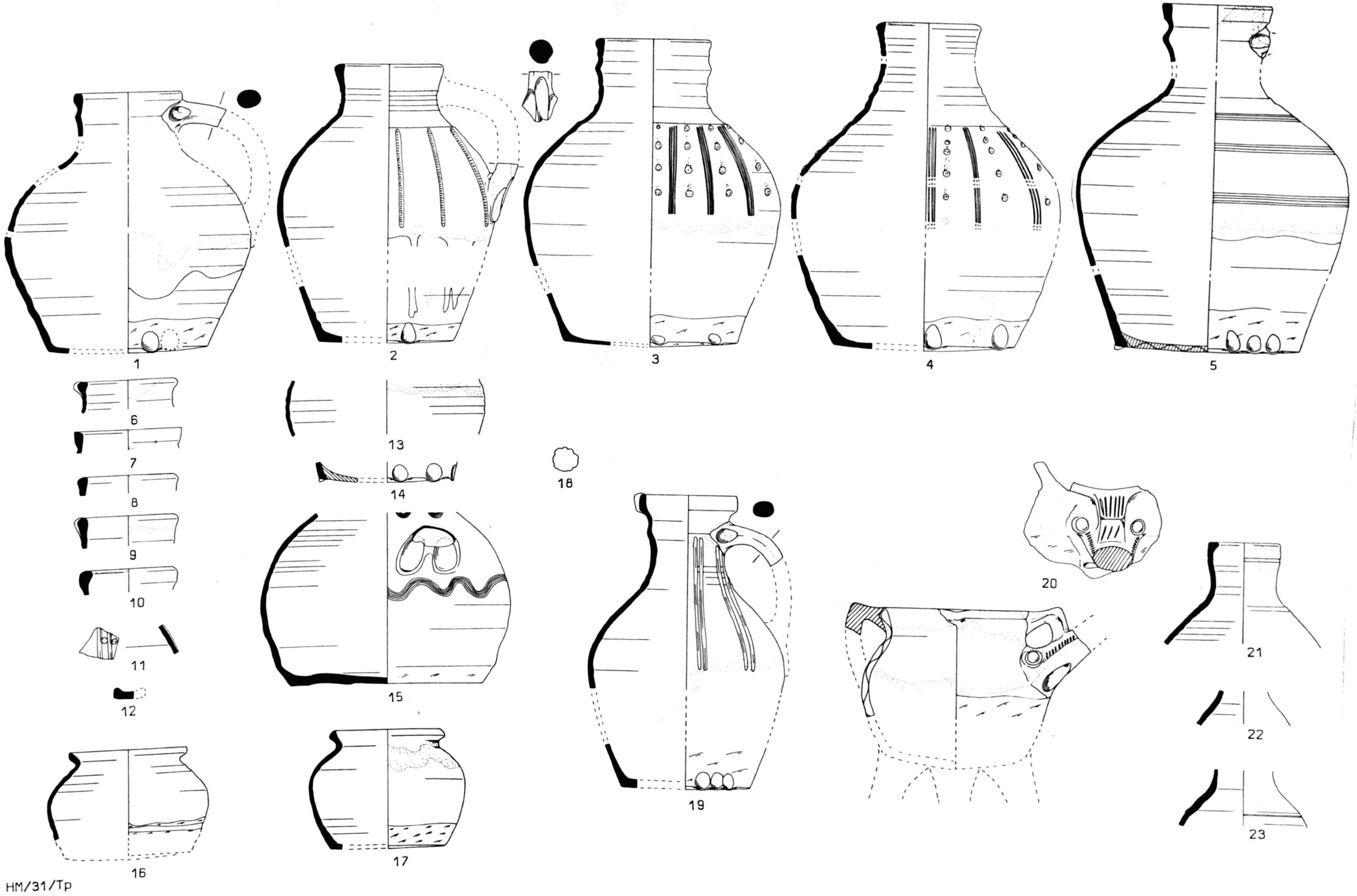

High-Medieval - Thornholme Priory:Area 1.

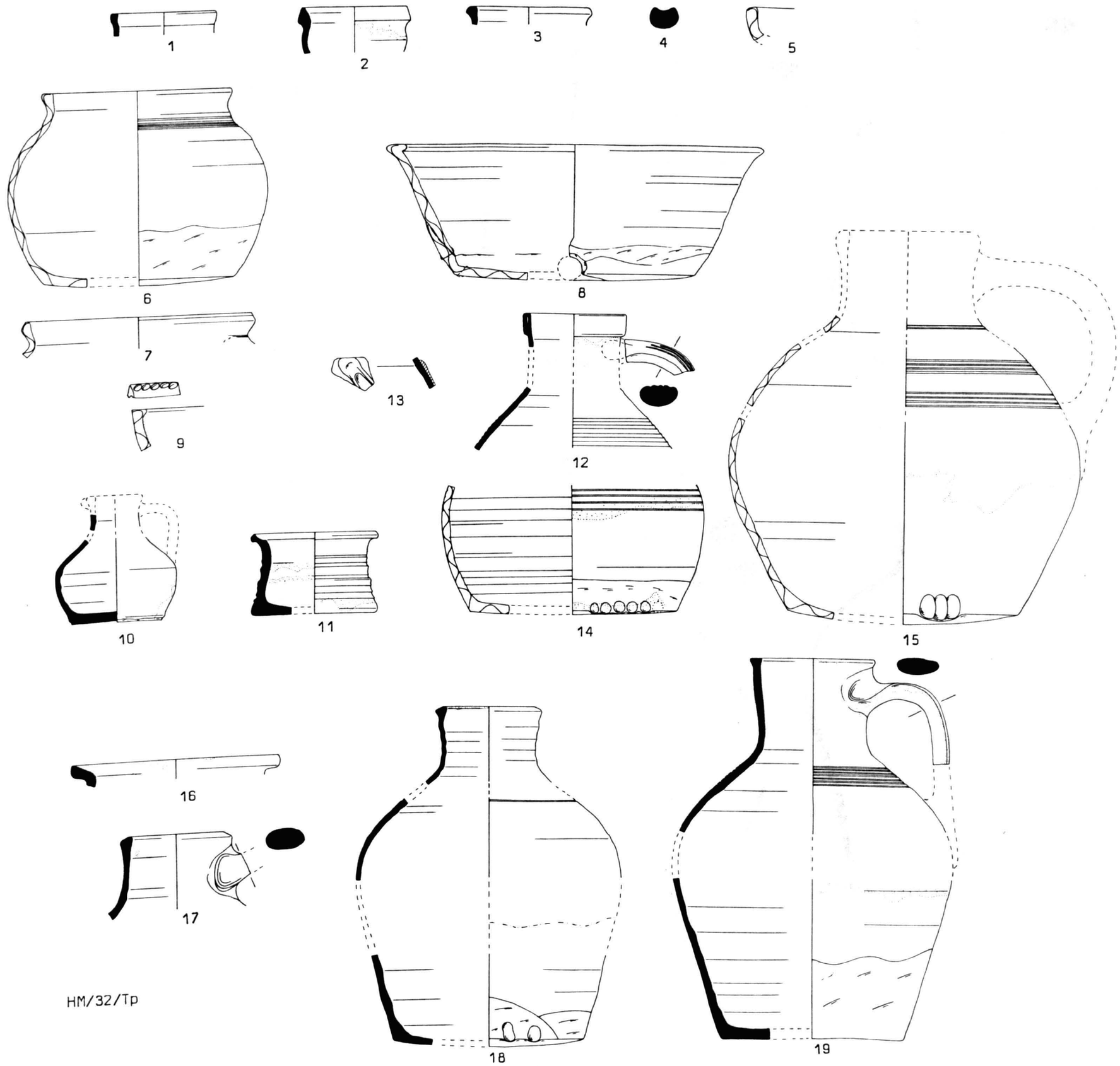

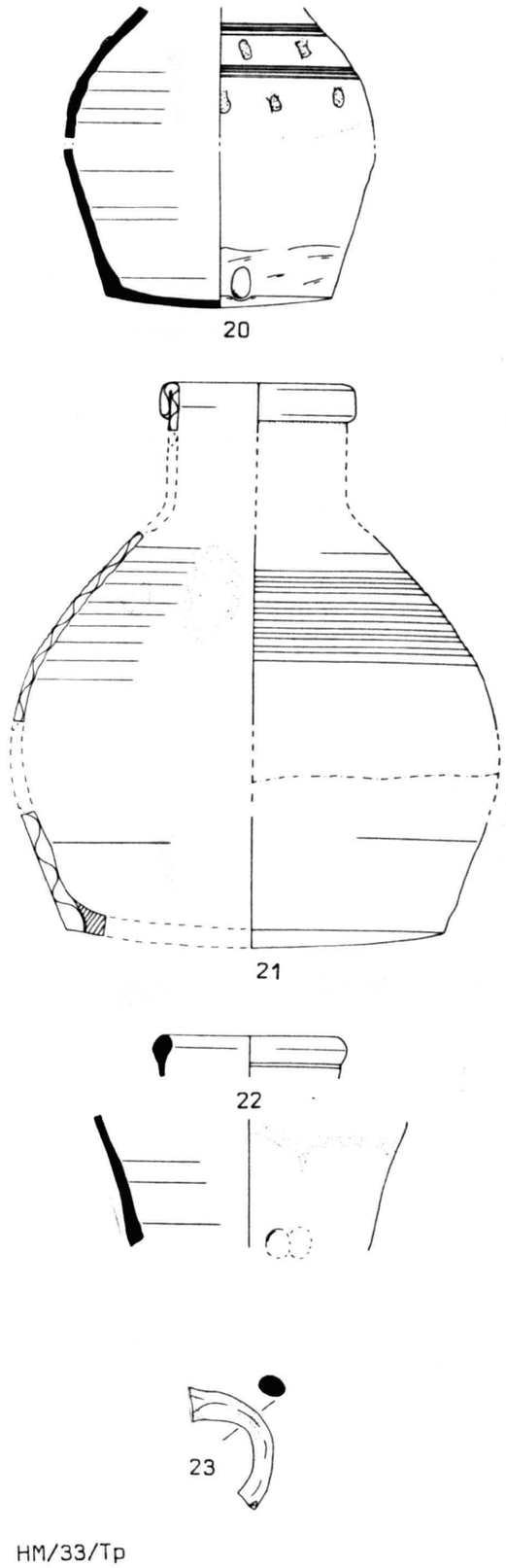

High-Medieval - Thornholme Priory:Area 1.

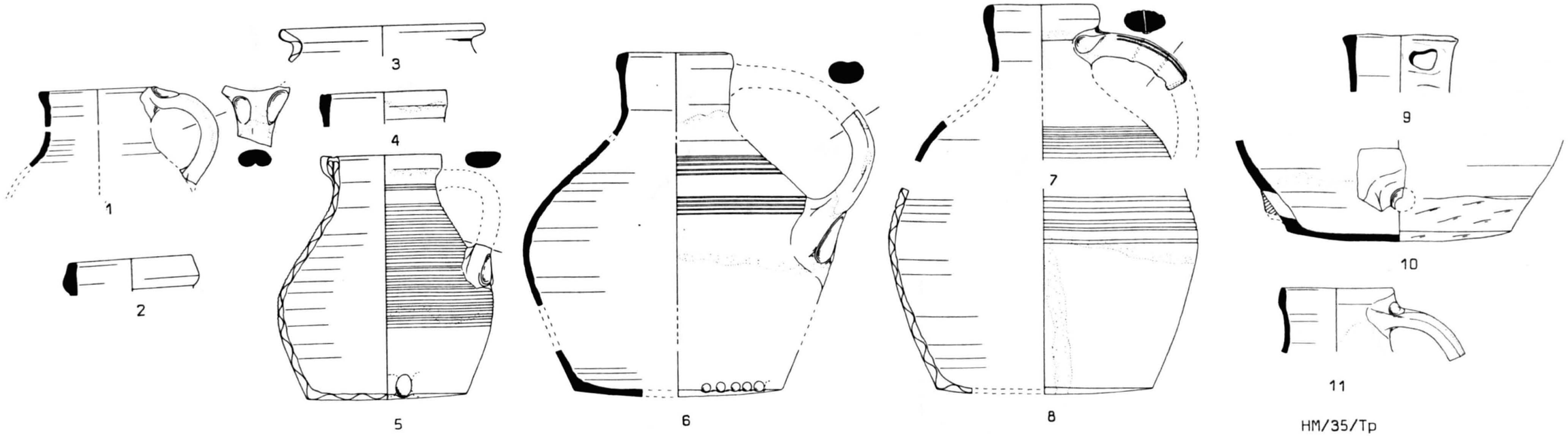

HM/34/Tp

HM/35/Tp

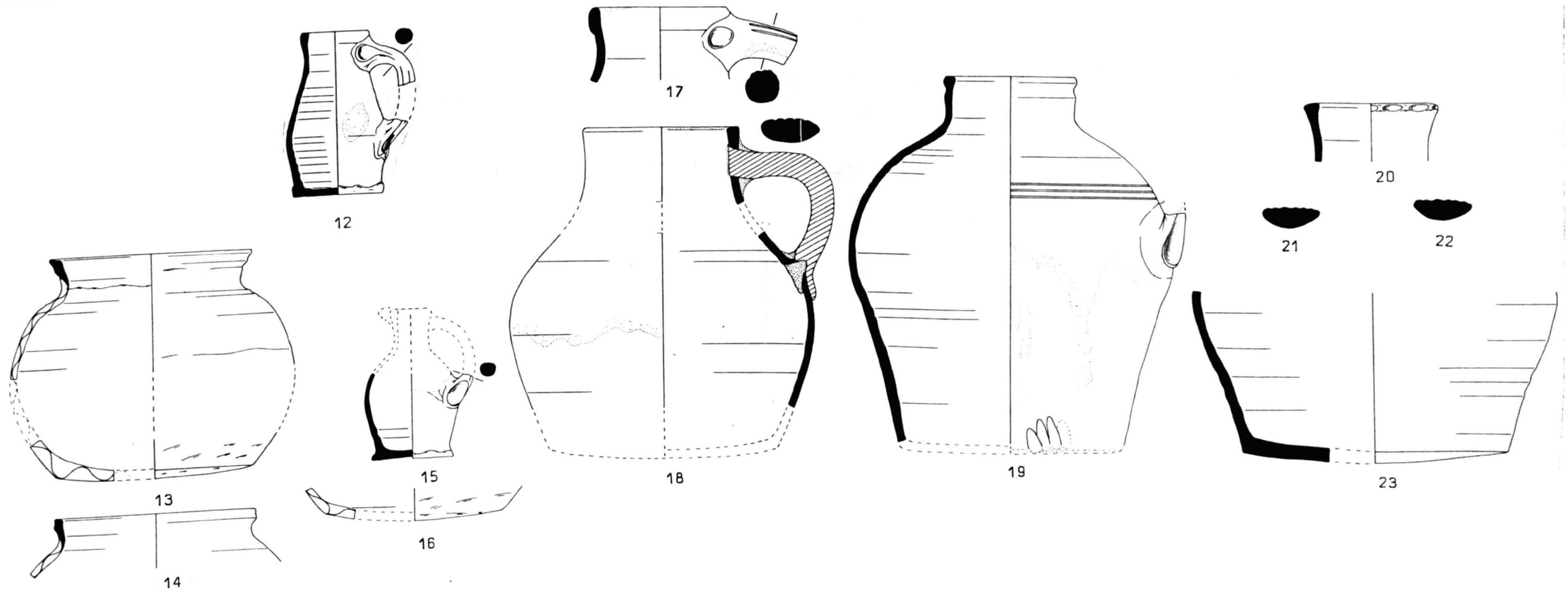

HM/36/Tp

High-Medieval - Thornholme Priory:Area 1.

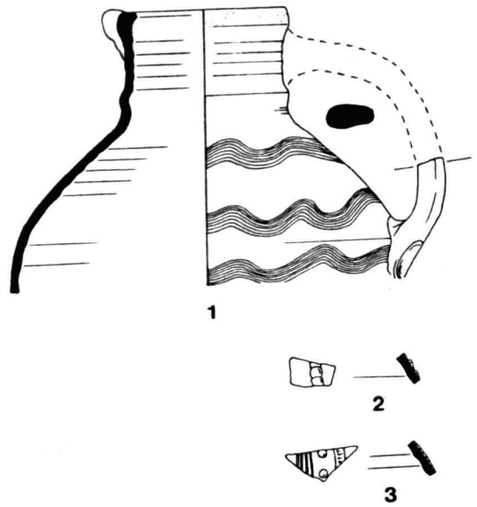

EM/35/Tp

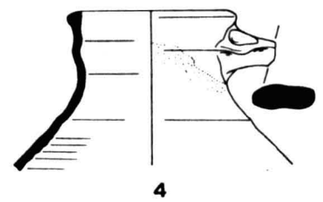

EM/36/Tp

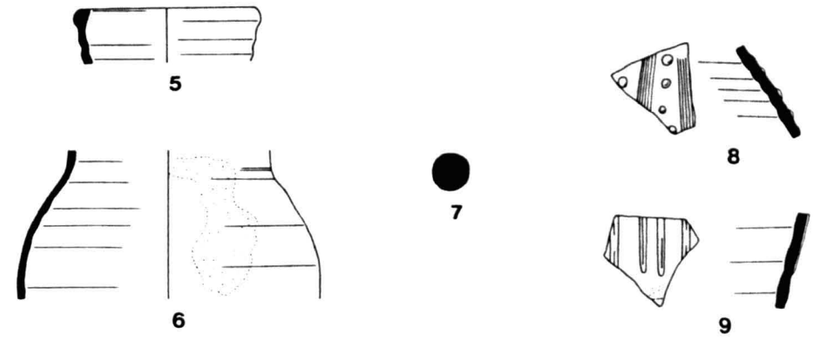

EM/37/Tp

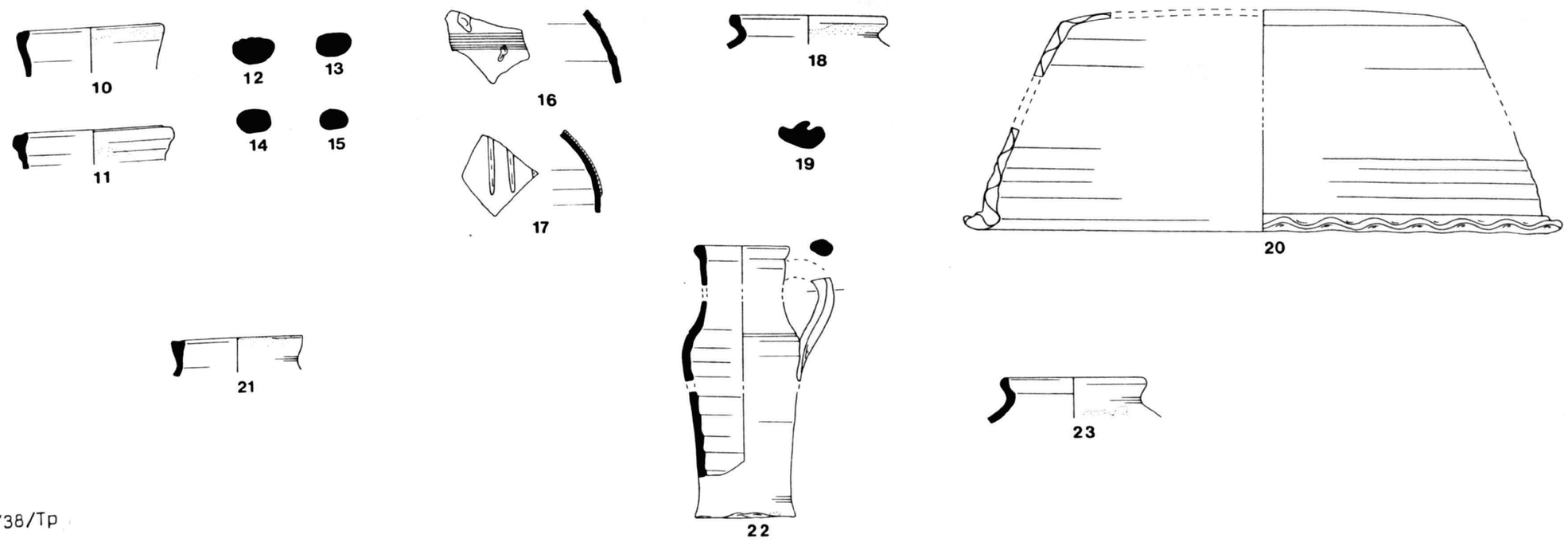

HM/38/Tp

High-Medieval - Thornholme Priory:Area 1.

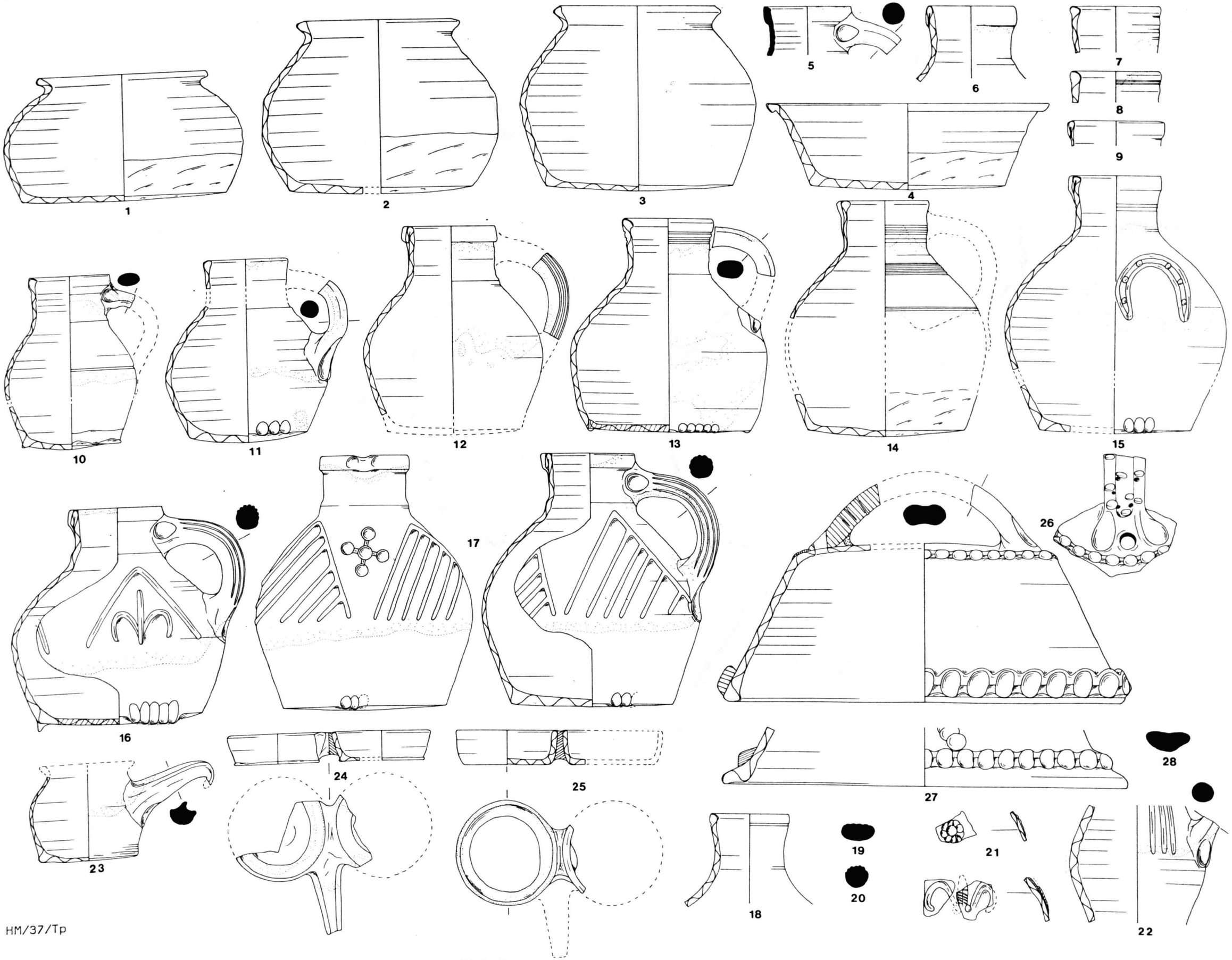

High-Medieval - Thornholme Priory:Area 1.

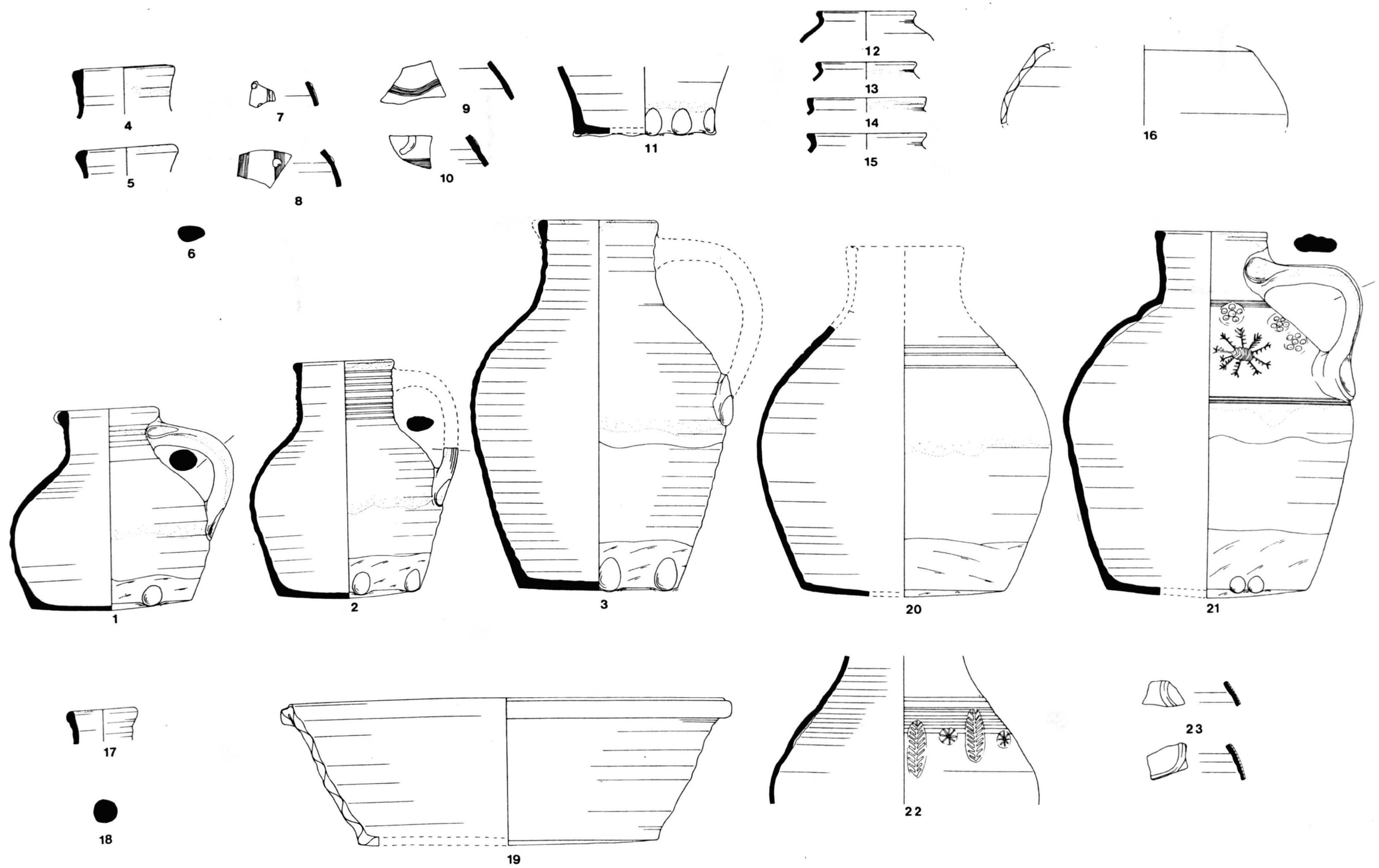

HM/37/Tp

High-Medieval - Thornholme Priory:Area 1.

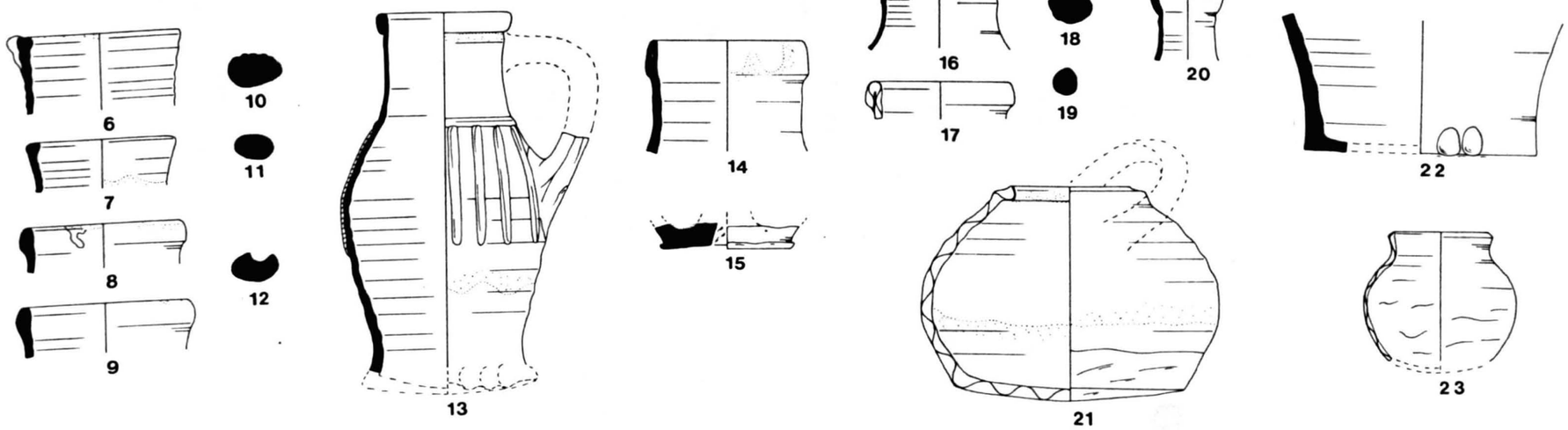

HM/40/Tp

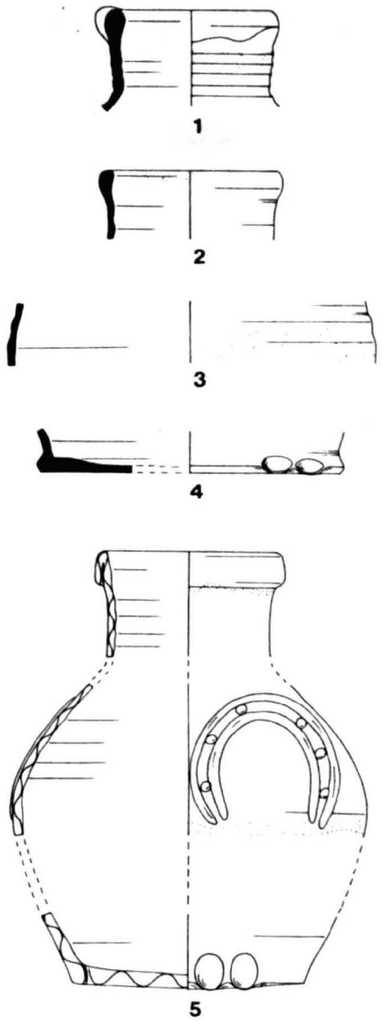

EM/39/Tp

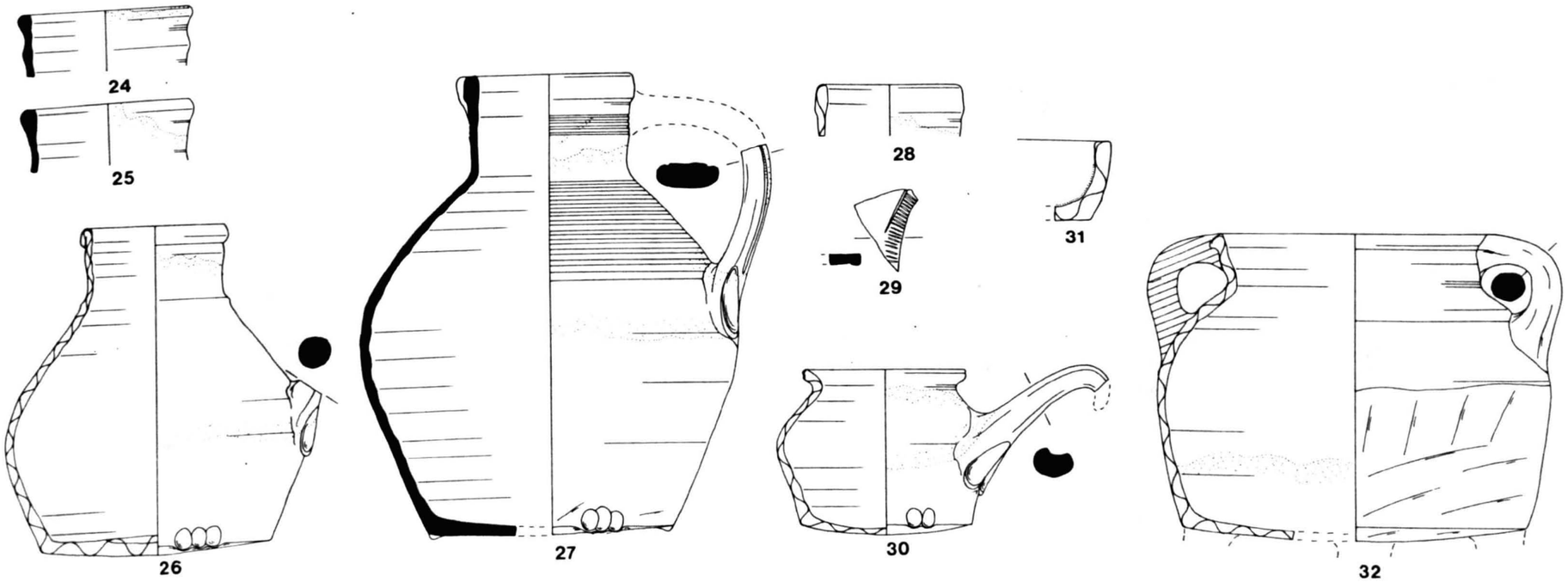

HM/41/Tp

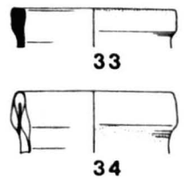

HM/42/Tp

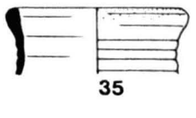

HM/43/Tp

High-Medieval - Thornholme Priory:Area 1.

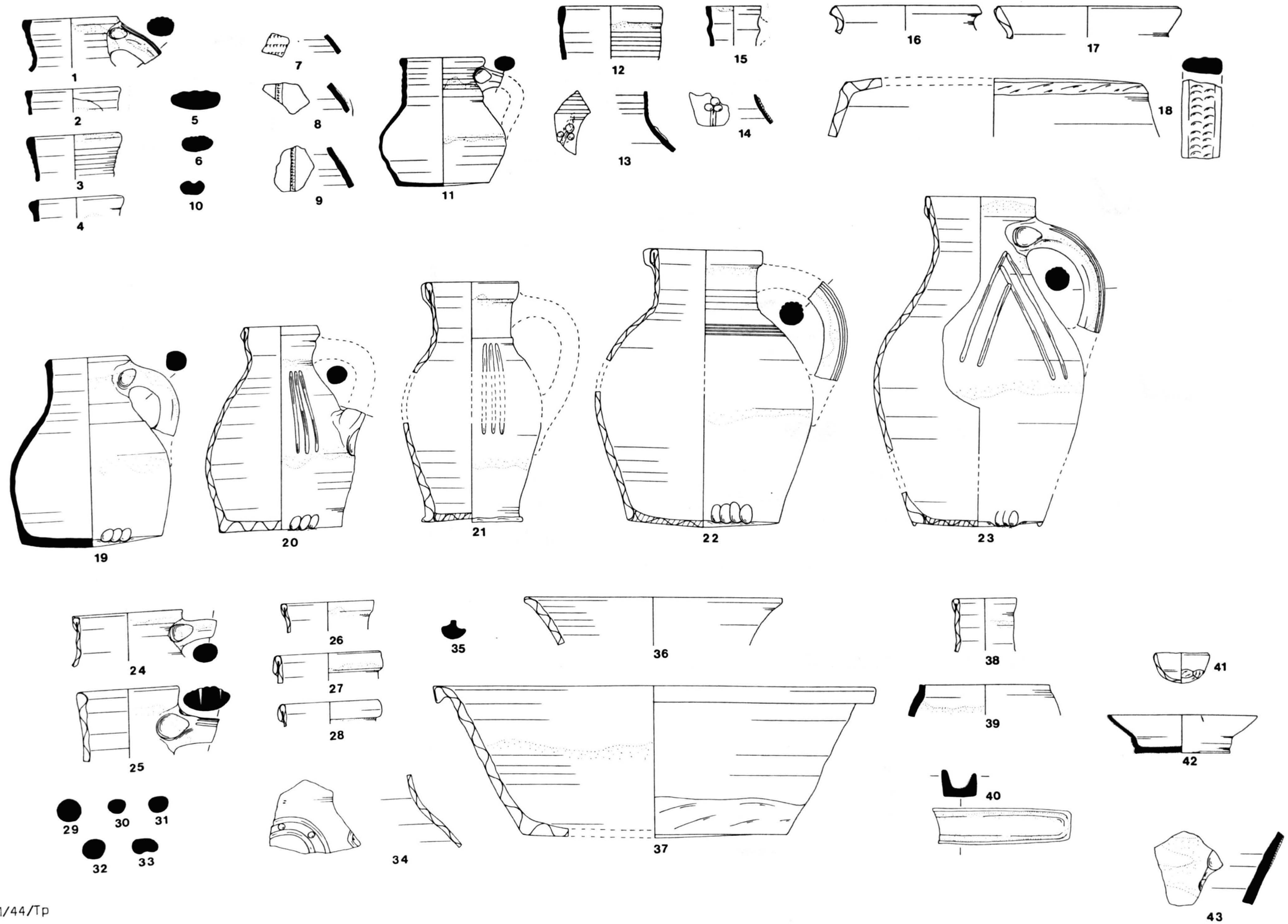

HM/44/Tp

High-Medieval - Thornholme Priory:Area 1.

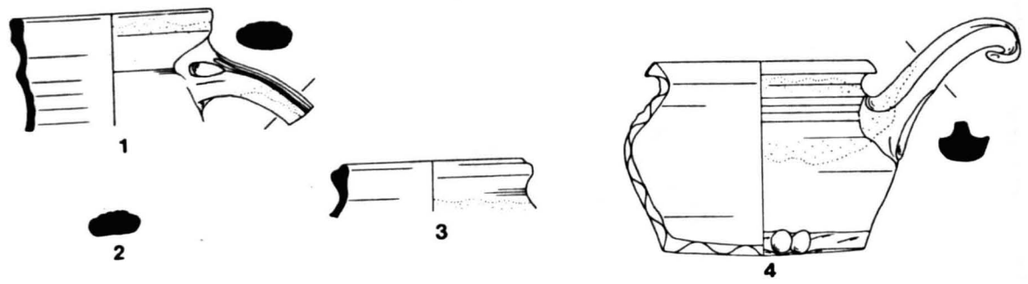

HM/46/Tp

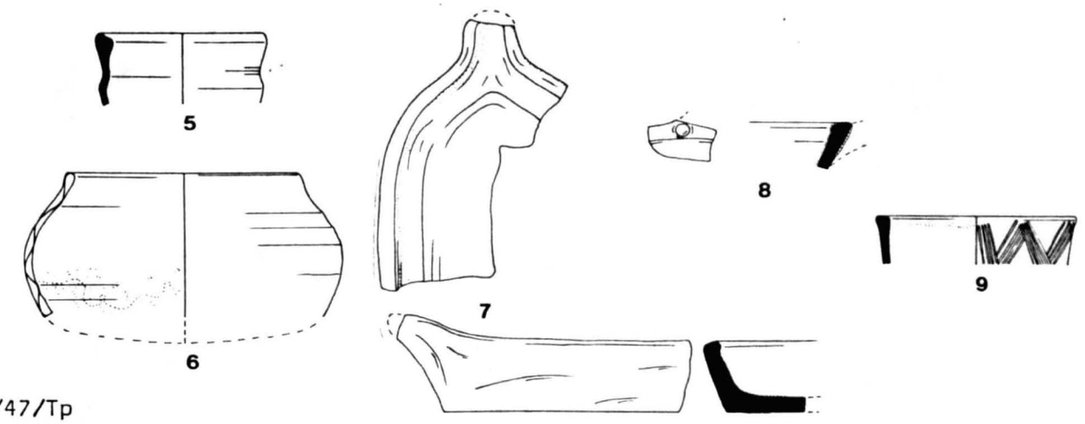

HM/47/Tp



HM/49/Tp

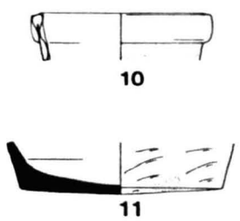

HM/48/Tp

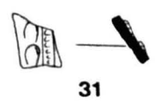

HM/50/Tp

High-Medieval - Thornholme Priory:Area 1.

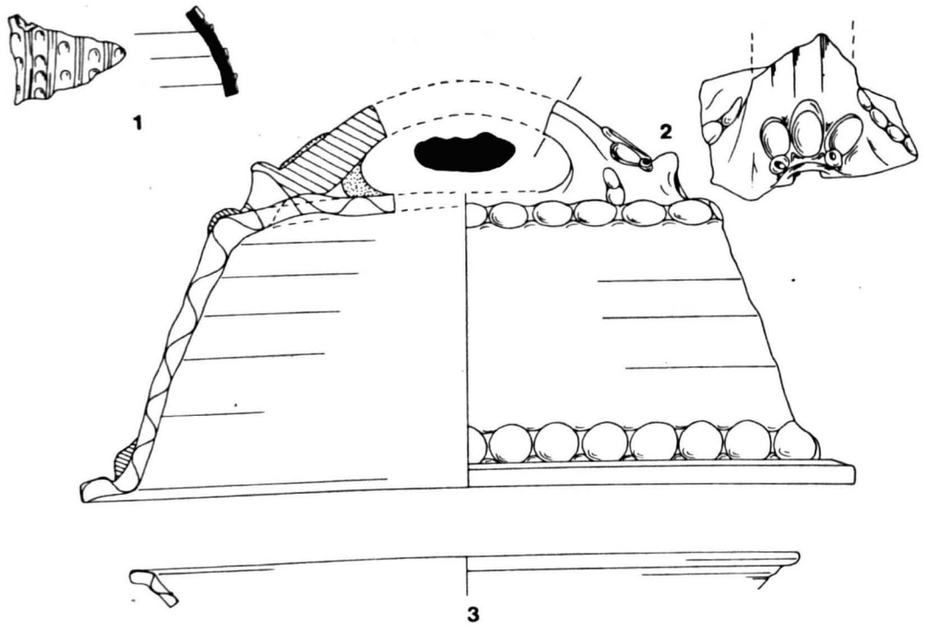

HM/51/Tp

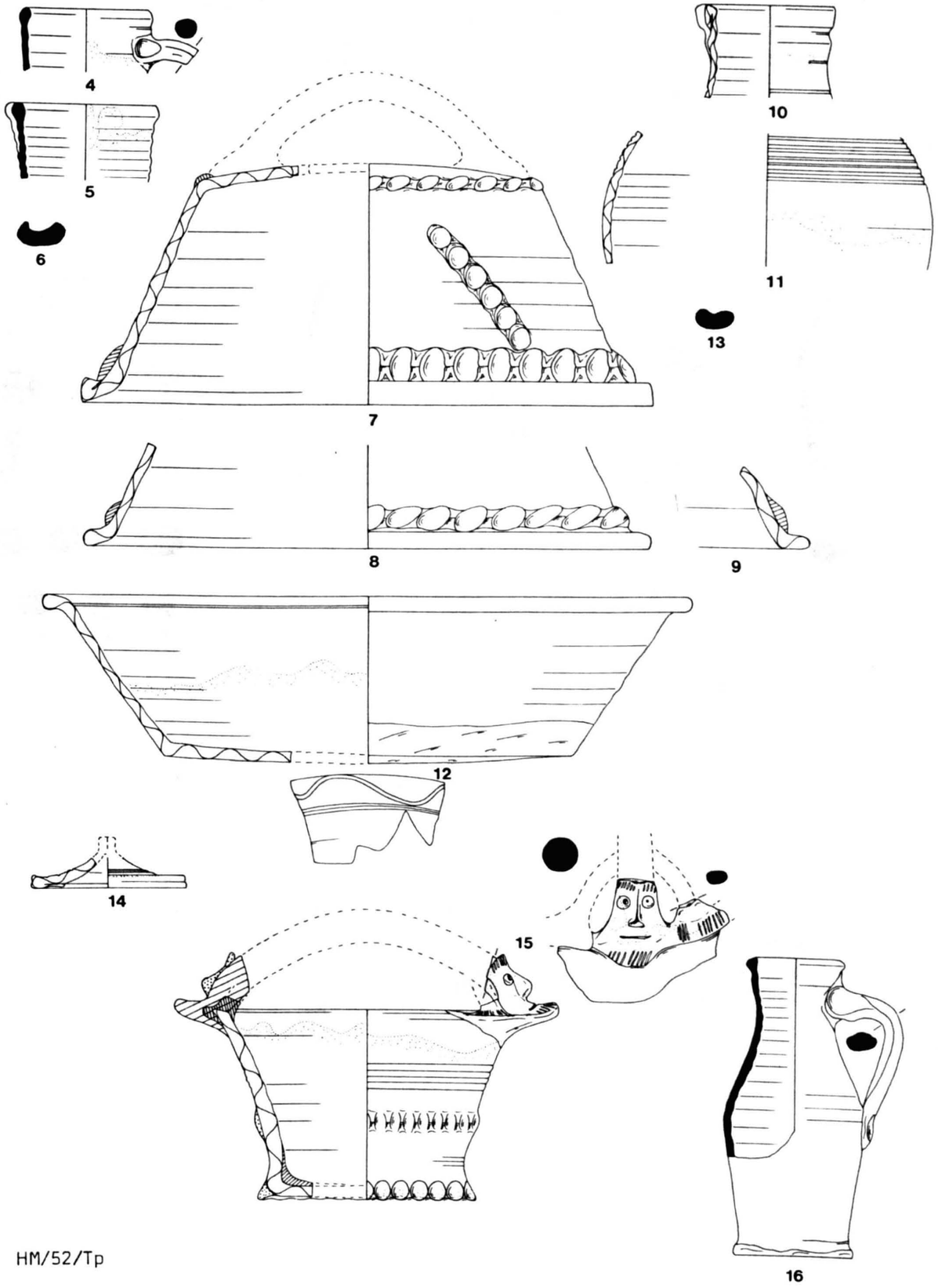

HM/52/Tp

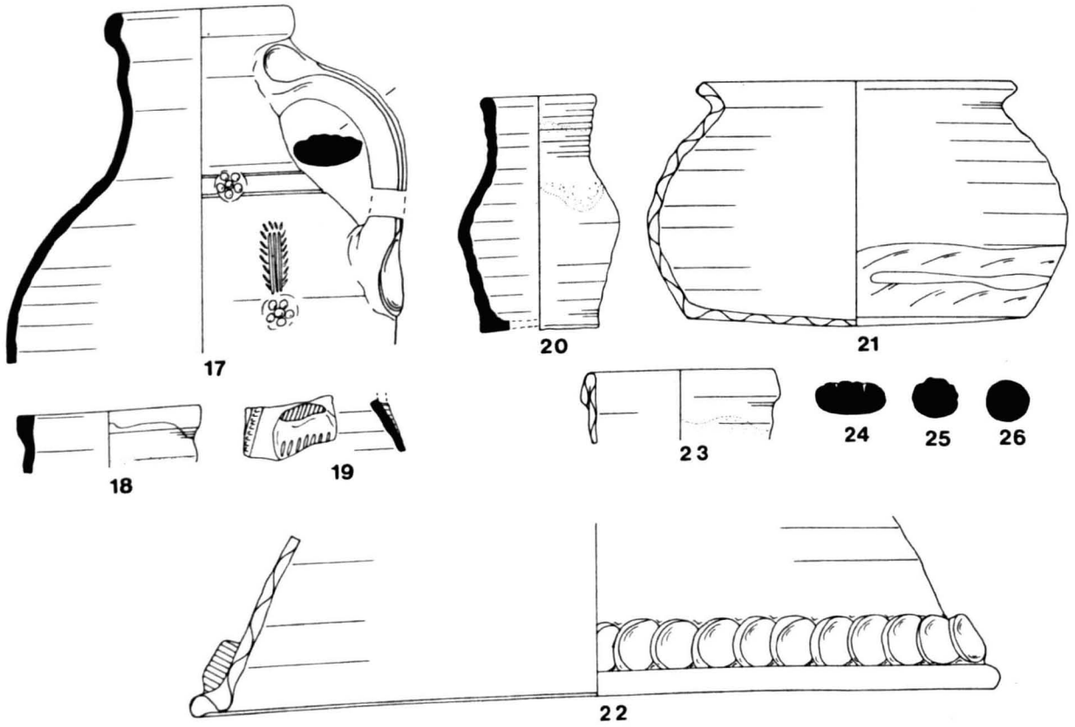

HM/53/Tp

High-Medieval - Thornholme Priory:Area 1.

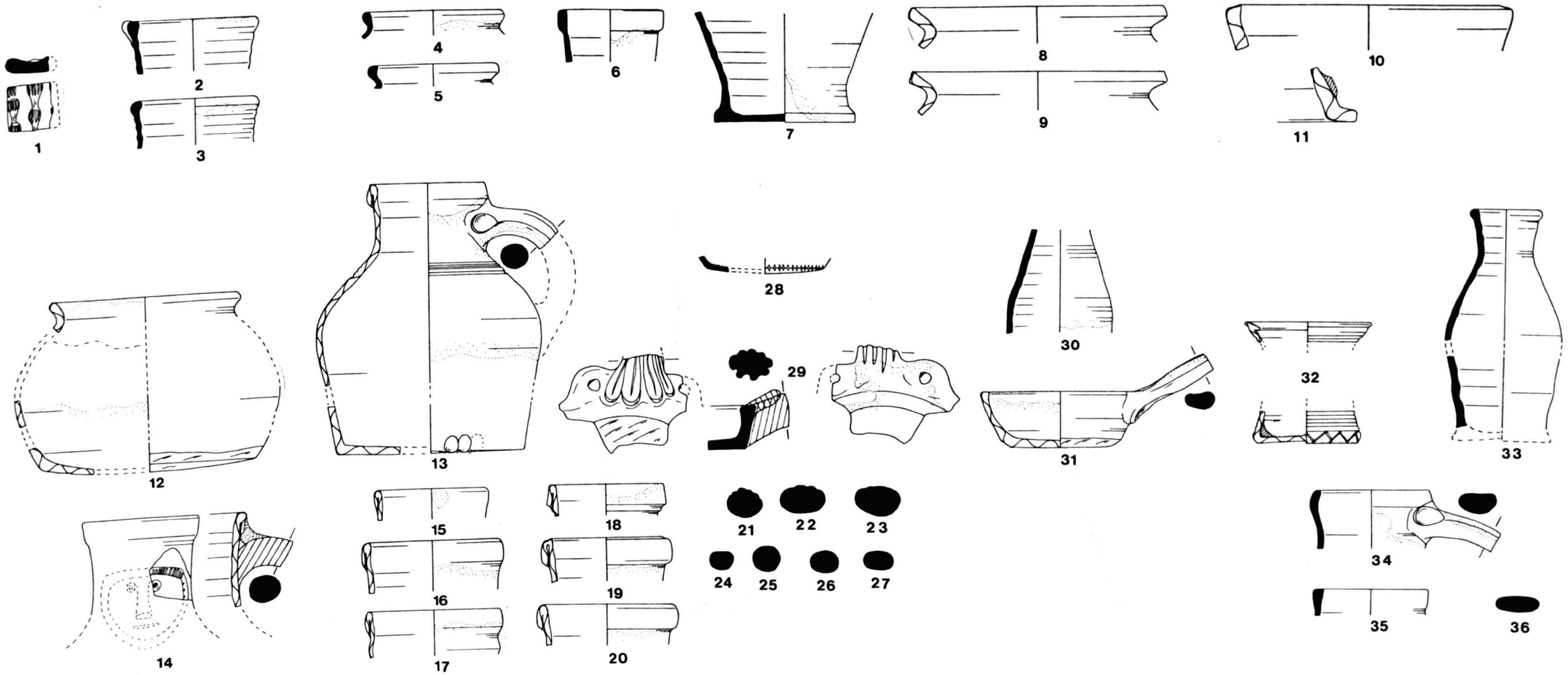

HM/54/Tp

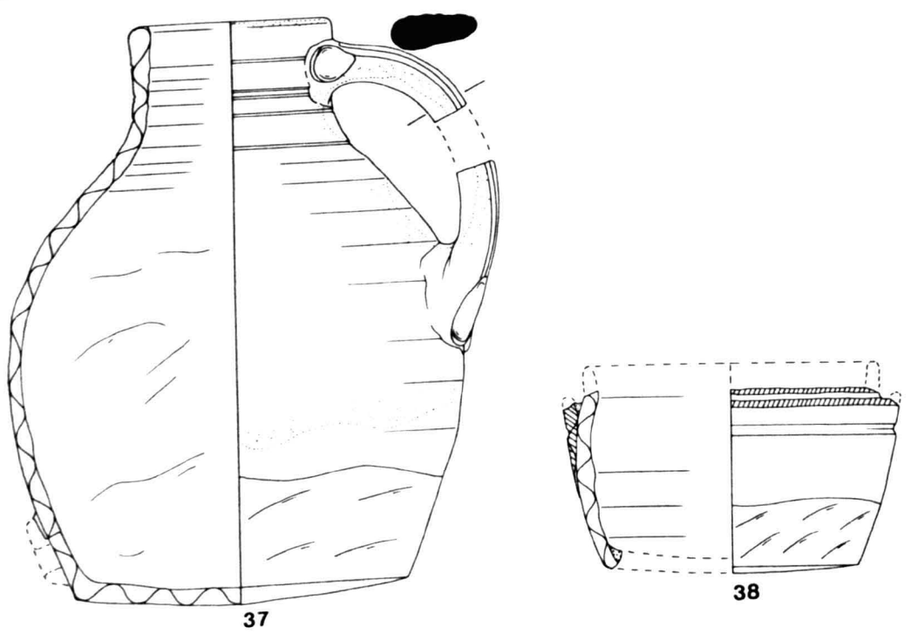

HM/55/Tp

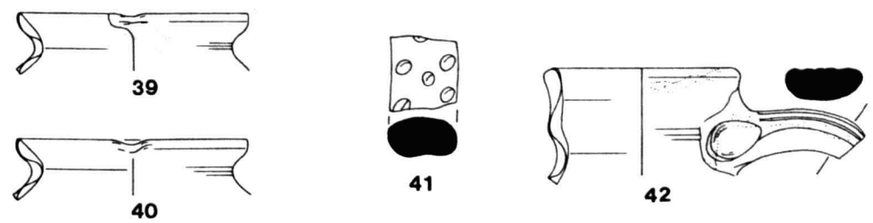

HM/57/Tp

High-Medieval - Thornholme Priory:Area 1.

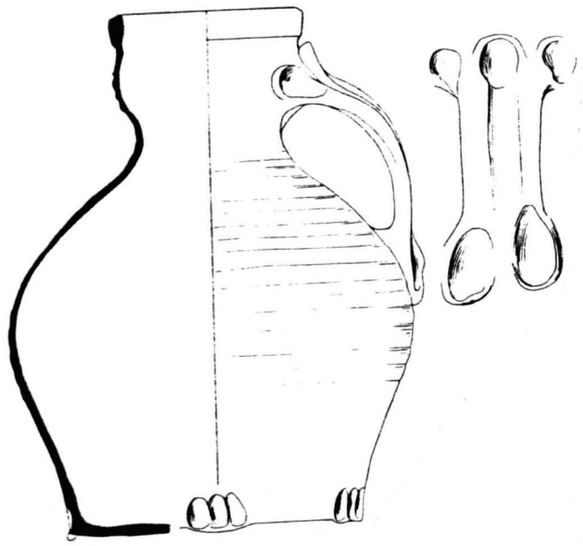

1

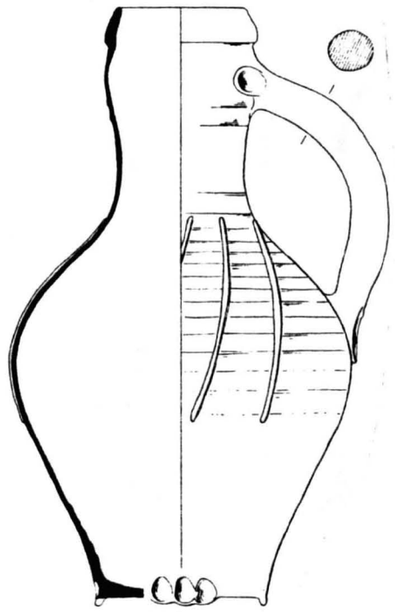

2

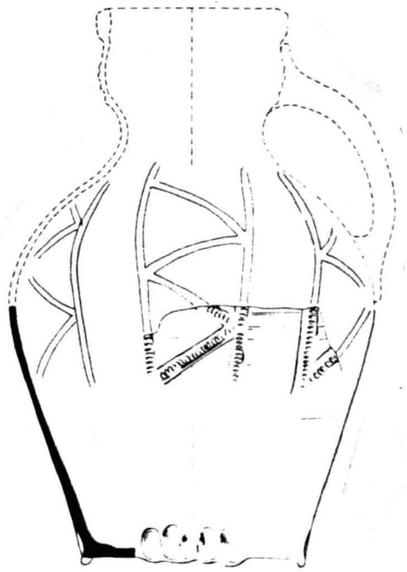

3

HM/58/Nh

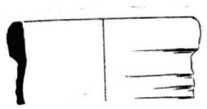

4

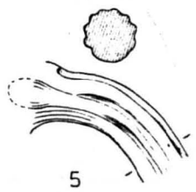

5

High-Medieval - Nettleham:Bishop's Palace

(Drawings after Moorhouse 1971)

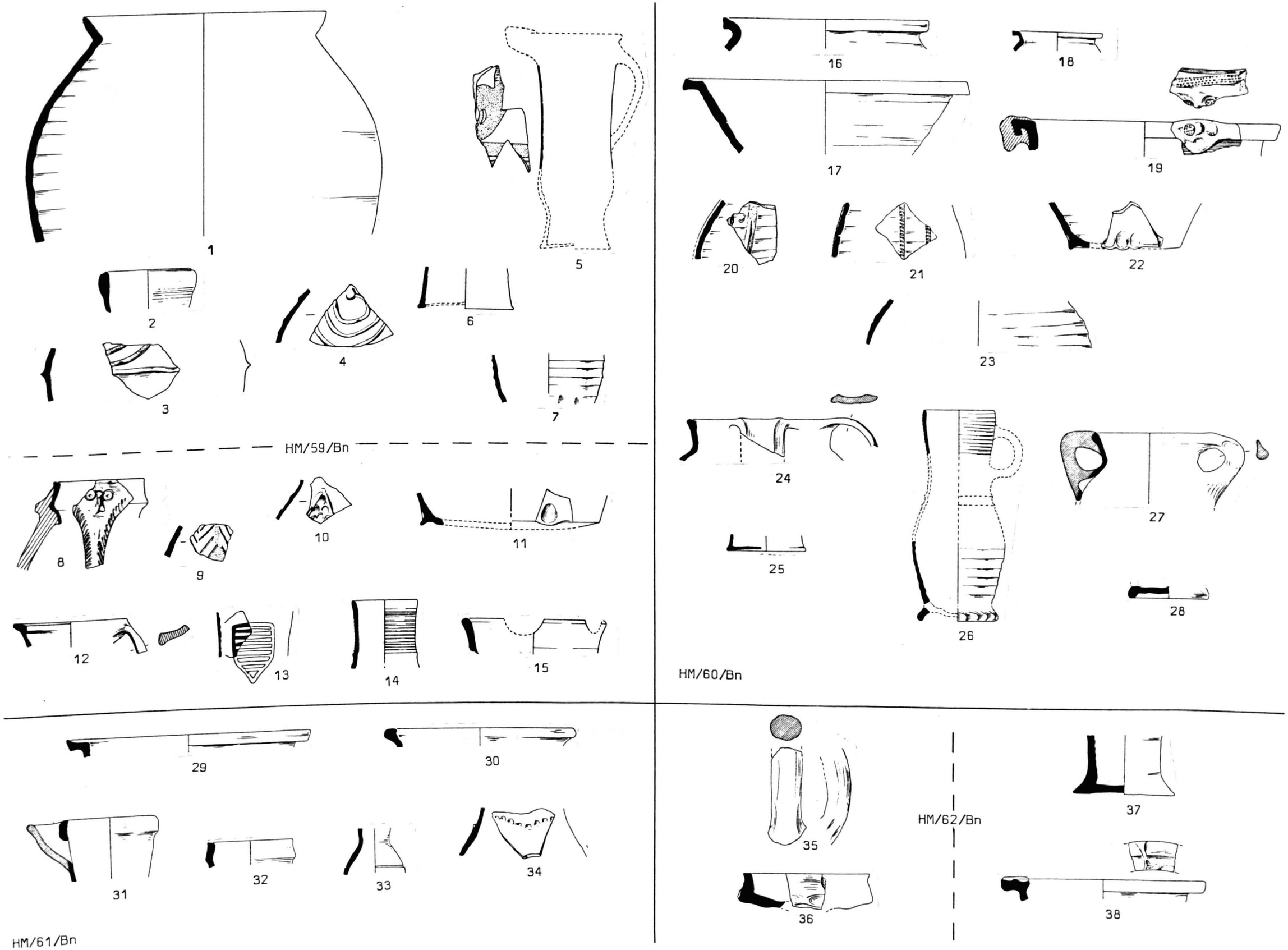

High-Medieval - Boston:Dominican Friary.

(Drawings after Moorhouse 1972)

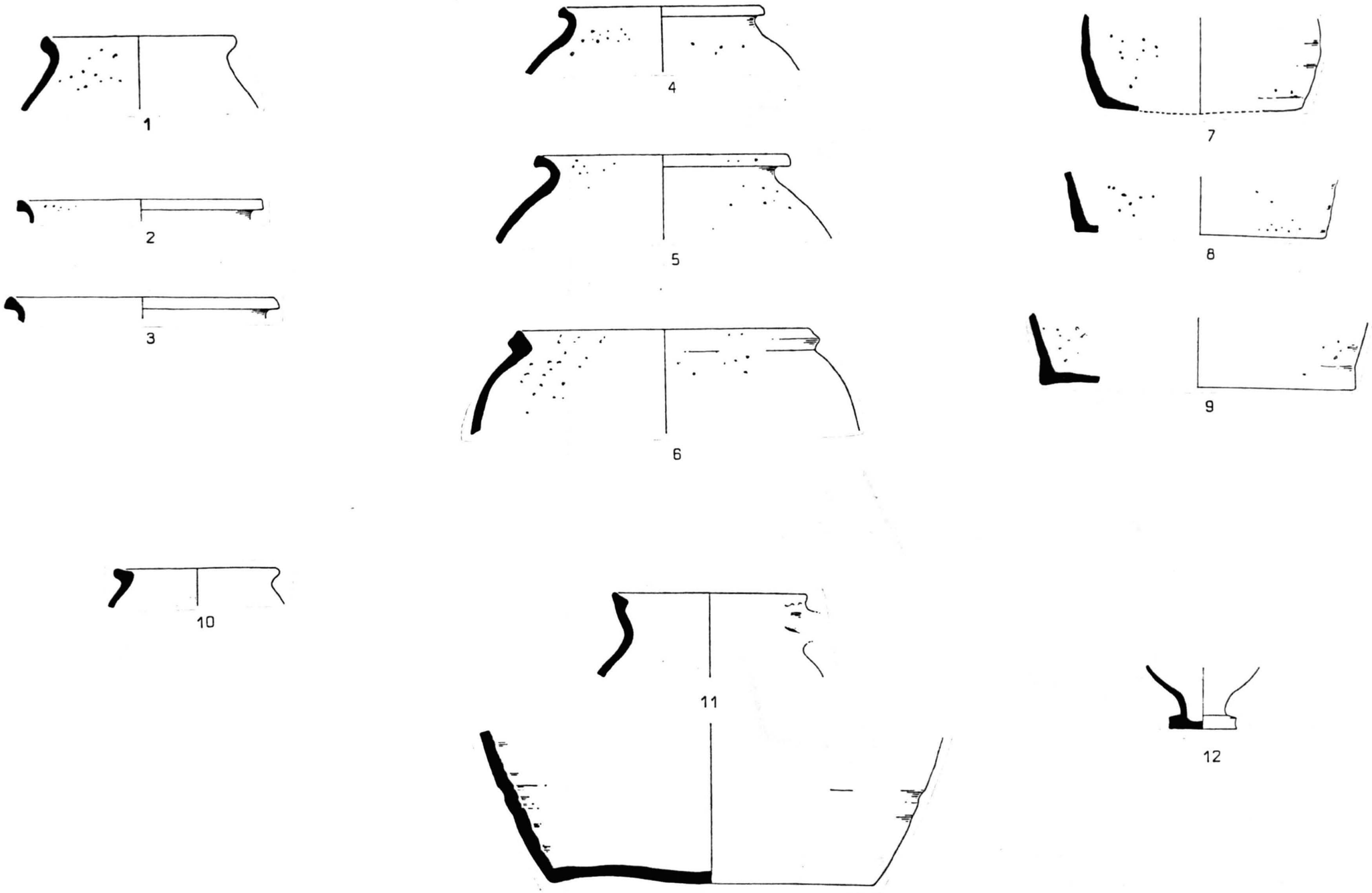

HM/63/Cb

High-Medieval - Conisbrough Castle.

(Drawings after Johnson 1980)

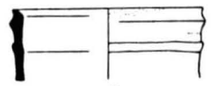

1

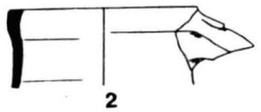

2

HM/64/Bv

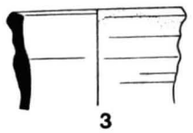

3

HM/65/Bv

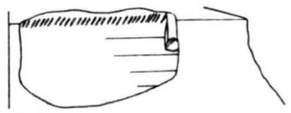

4

5

HM/66/Bv

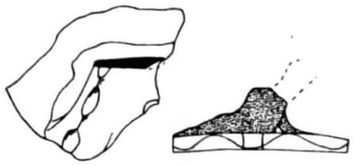

6

7

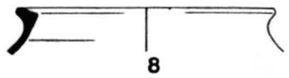

8

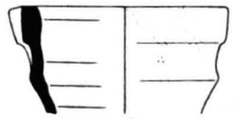

9

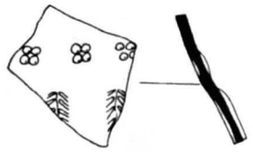

10

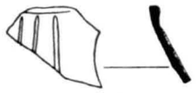

11

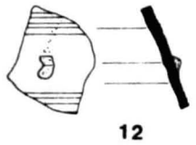

12

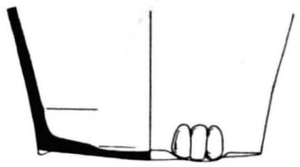

13

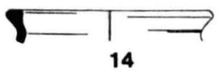

14

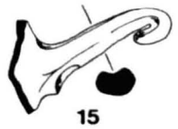

15

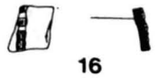

16

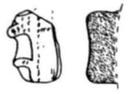

17

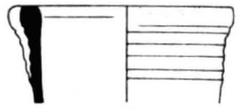

18

HM/67/Bv

High-Medieval - Beverley:Highgate.

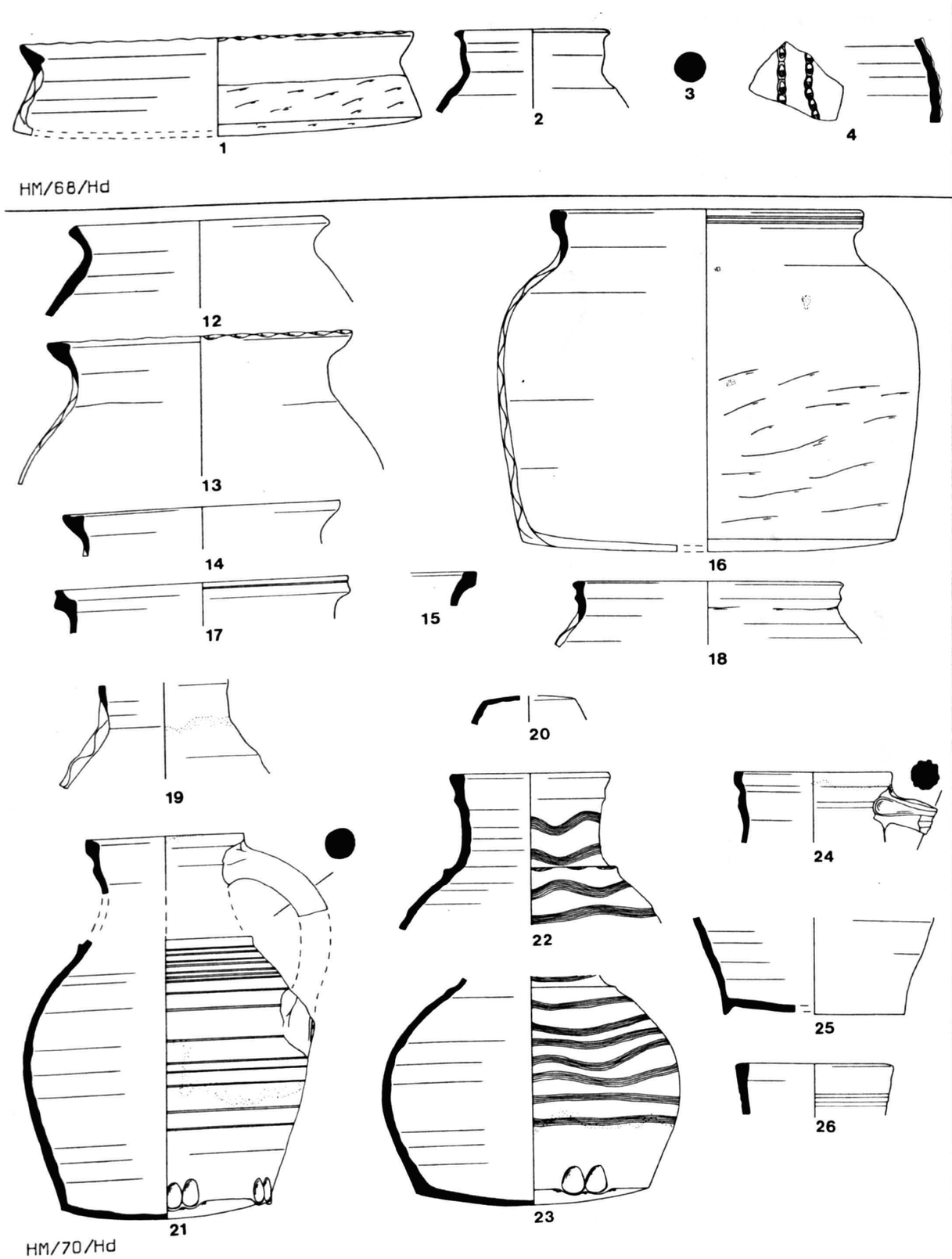

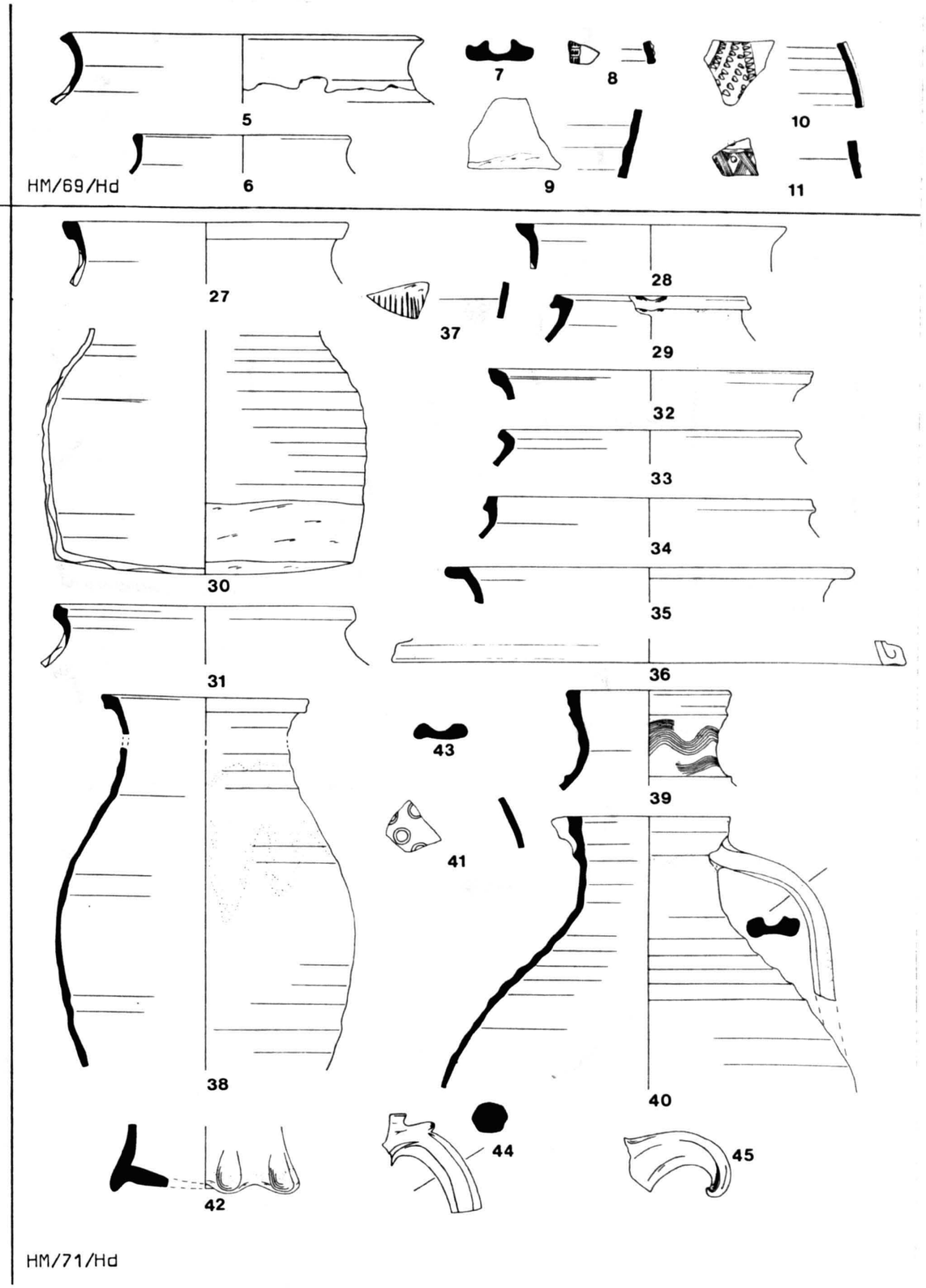

High-Medieval - Hedon:Middle Lane.

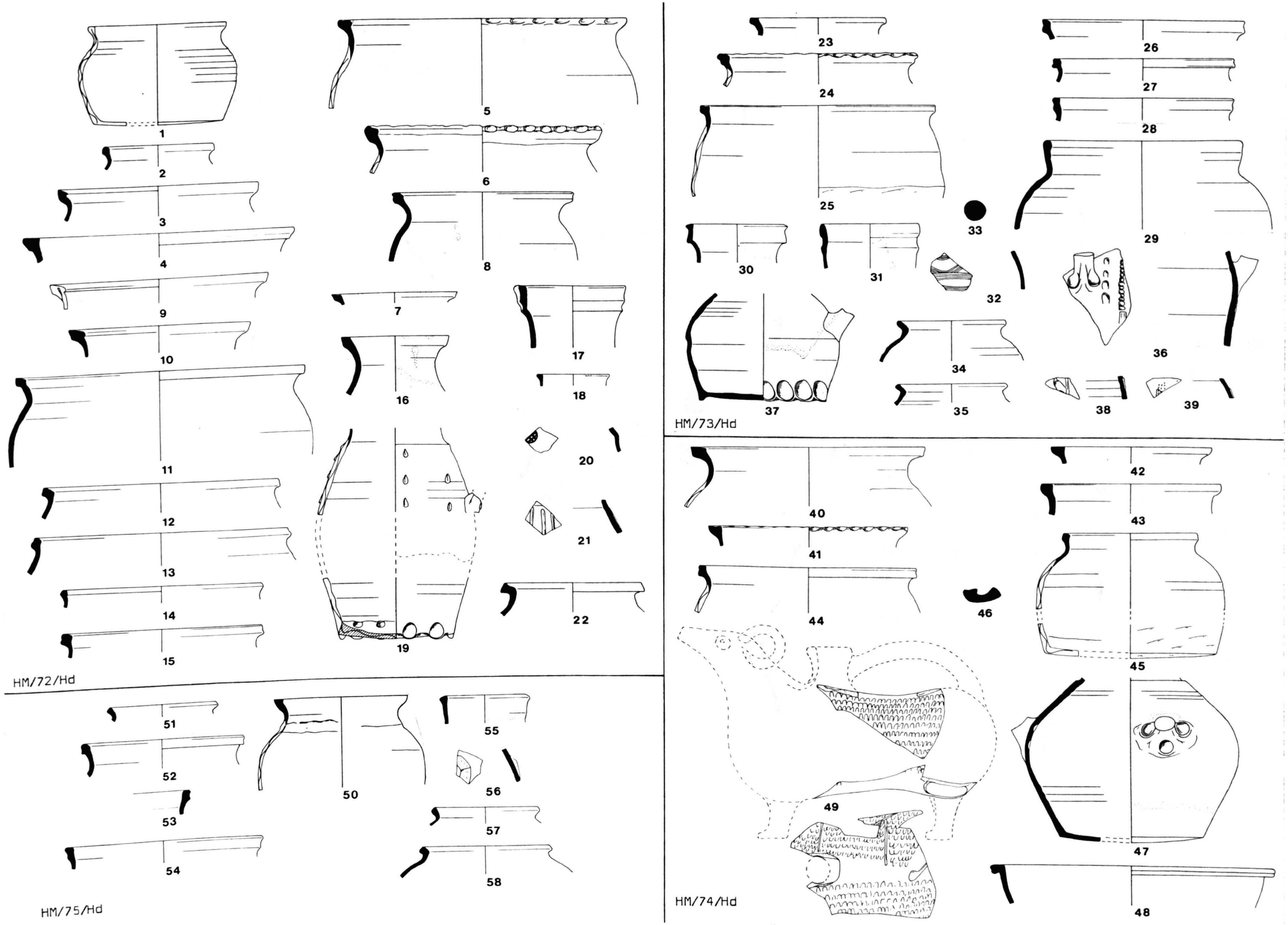

High-Medieval - Hedon:Middle Lane.

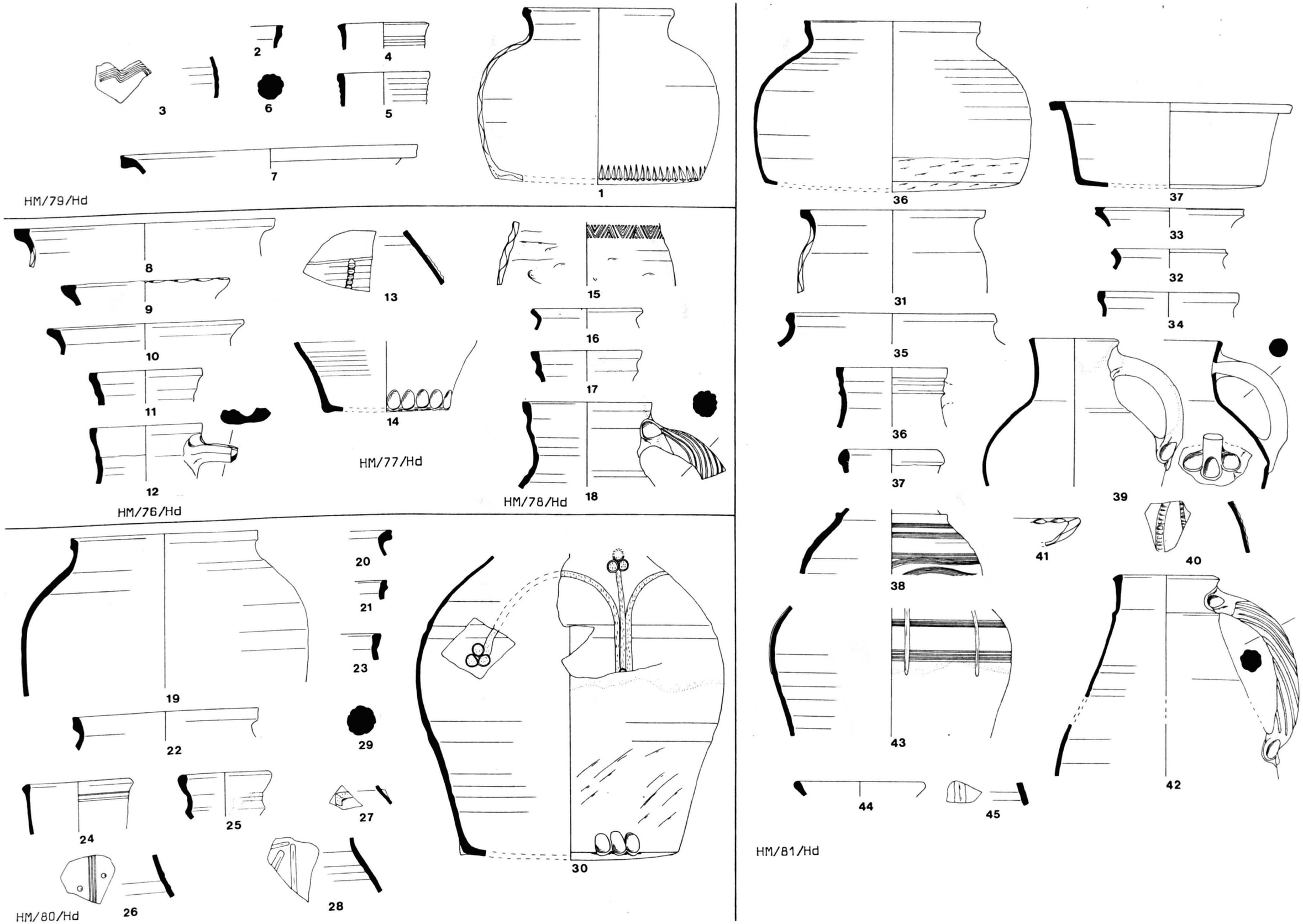

High-Medieval - Hedon:Middle Lane.

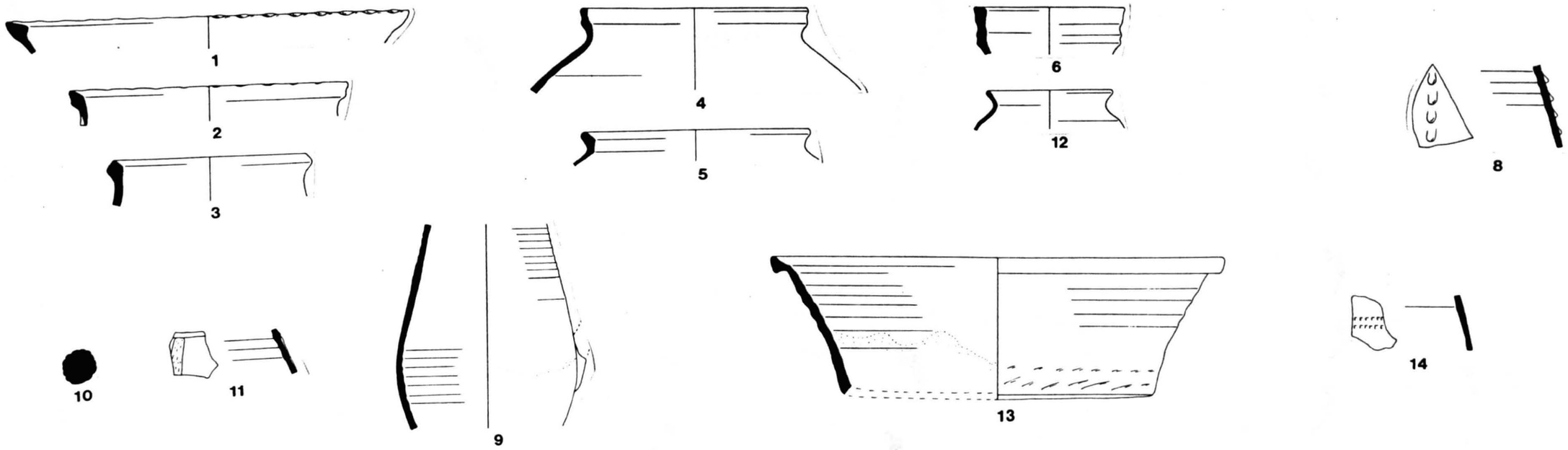

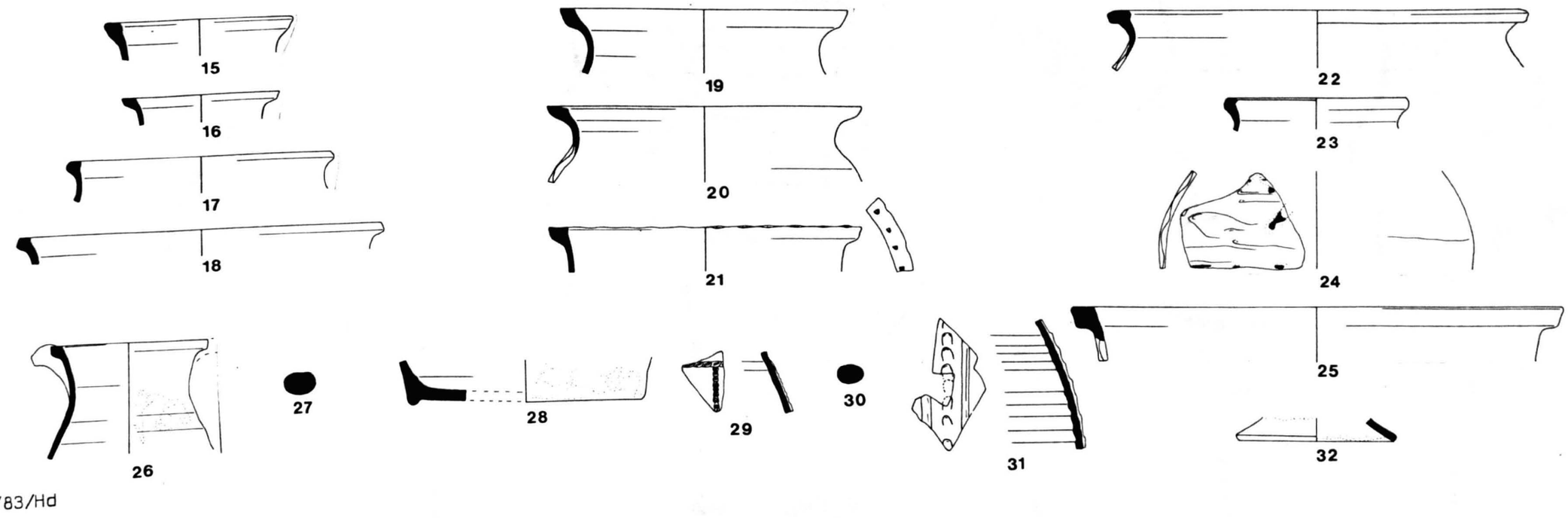

High-Medieval - Hedon:Middle Lane.

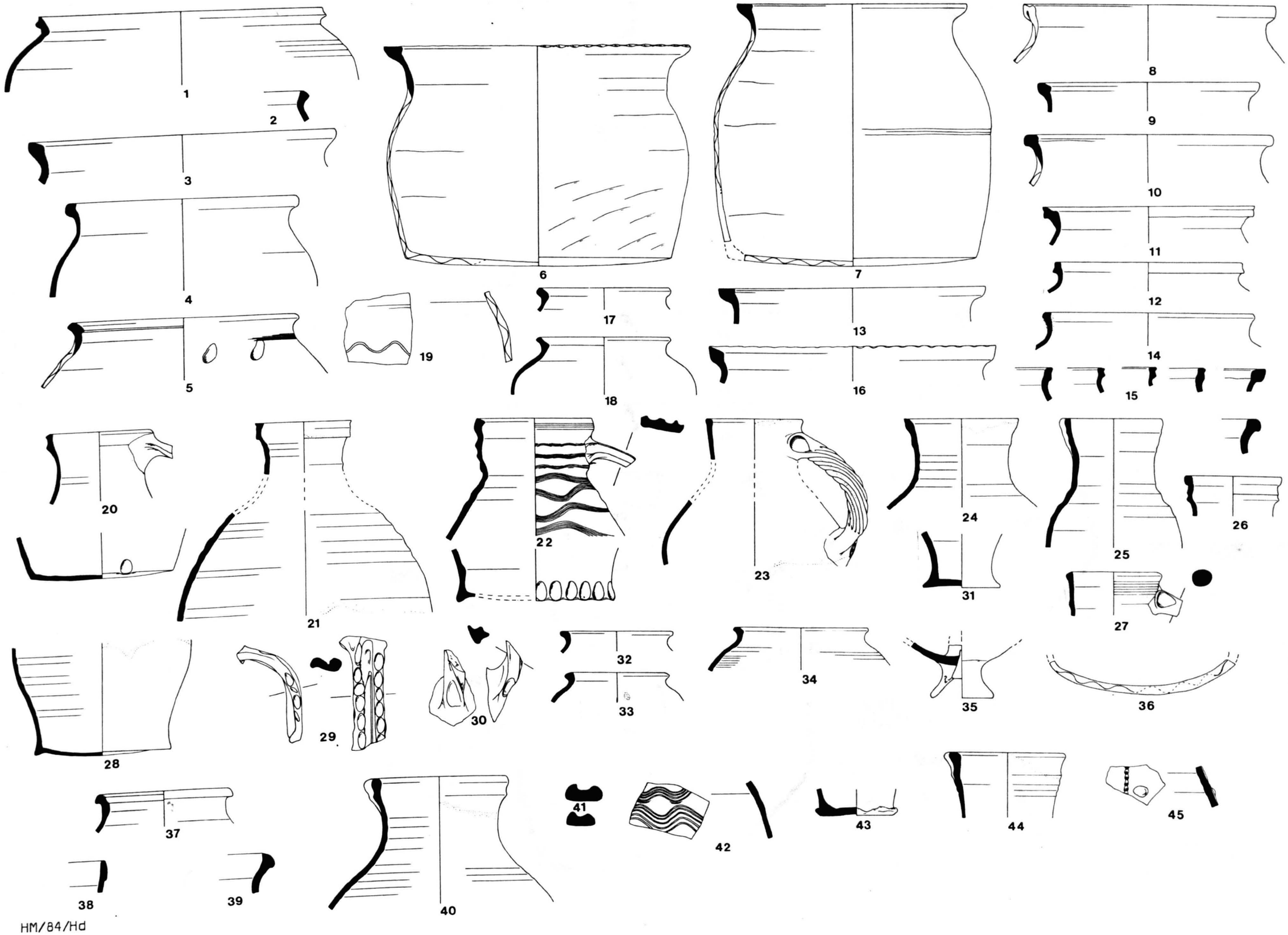

HM/84/Hd

High-Medieval - Hedon:Middle Lane.

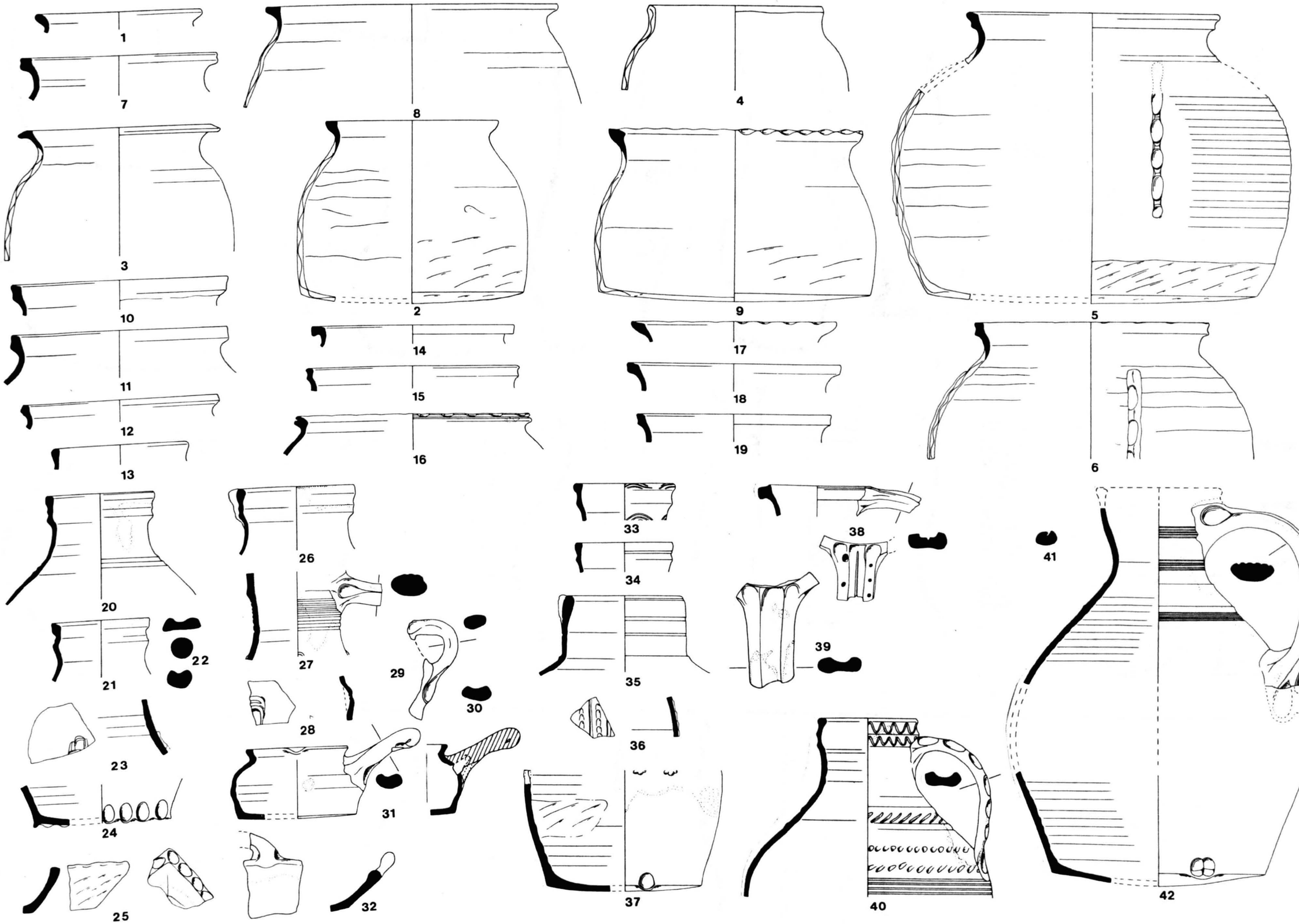

HM/85/Hd

High-Medieval - Hedon:Middle Lane.

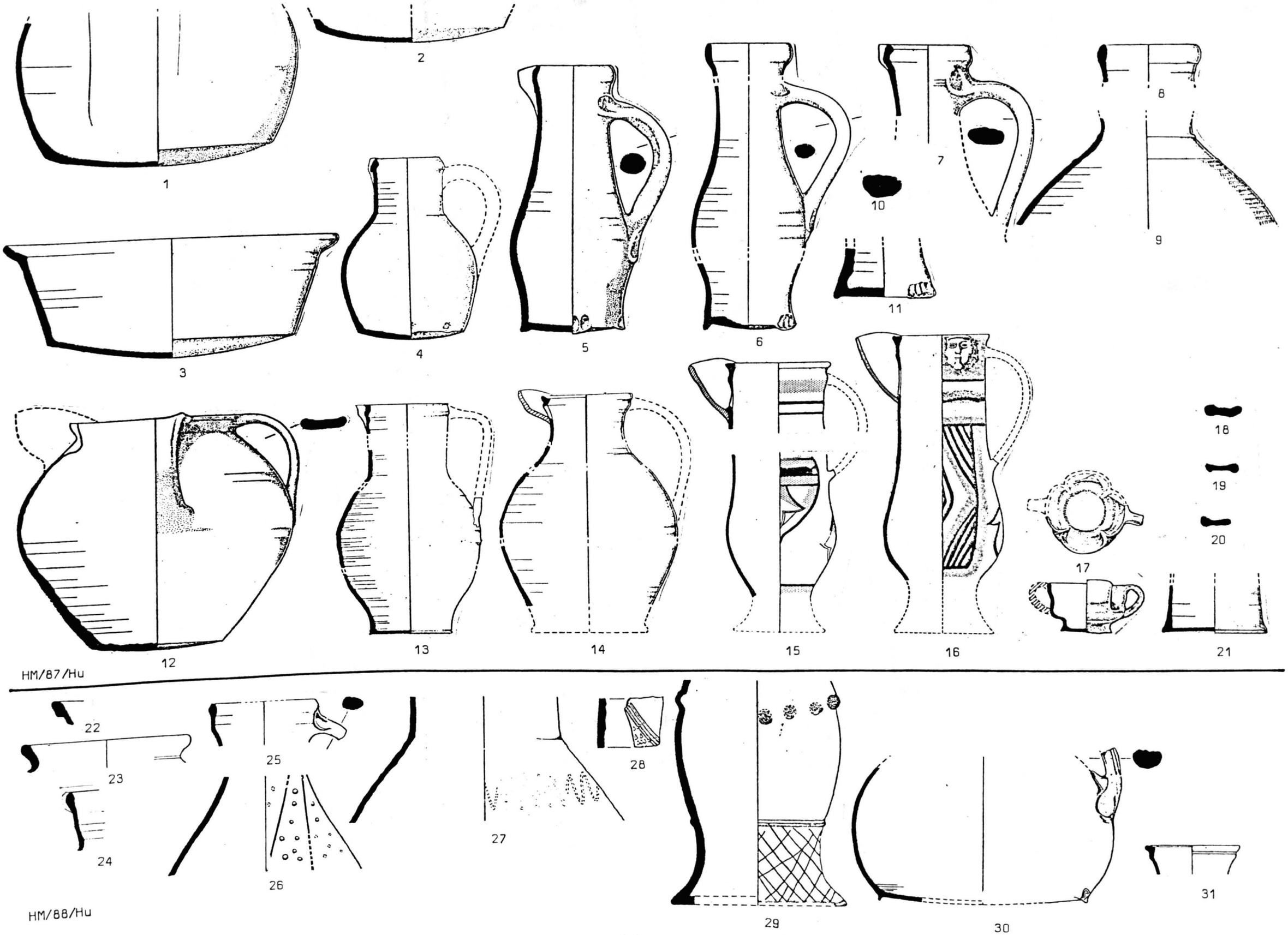

High-Medieval - Hull:Blackfriargate/Monkgate.

(Drawings from Humberside Archaeological Unit)

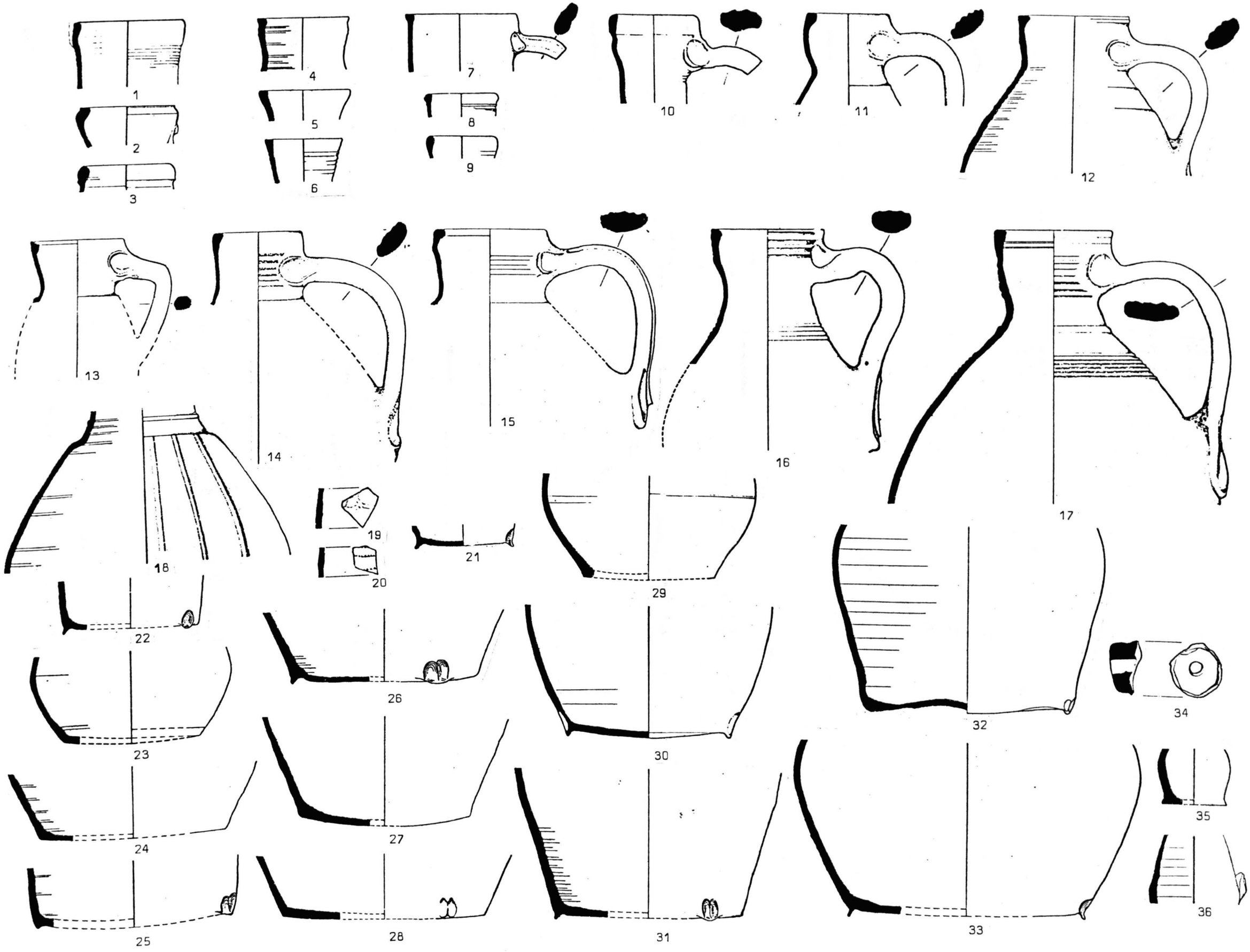

HM/89/Hu

High-Medieval - Hull:Monkgate.

(Drawings from Humberside Archaeological Unit)

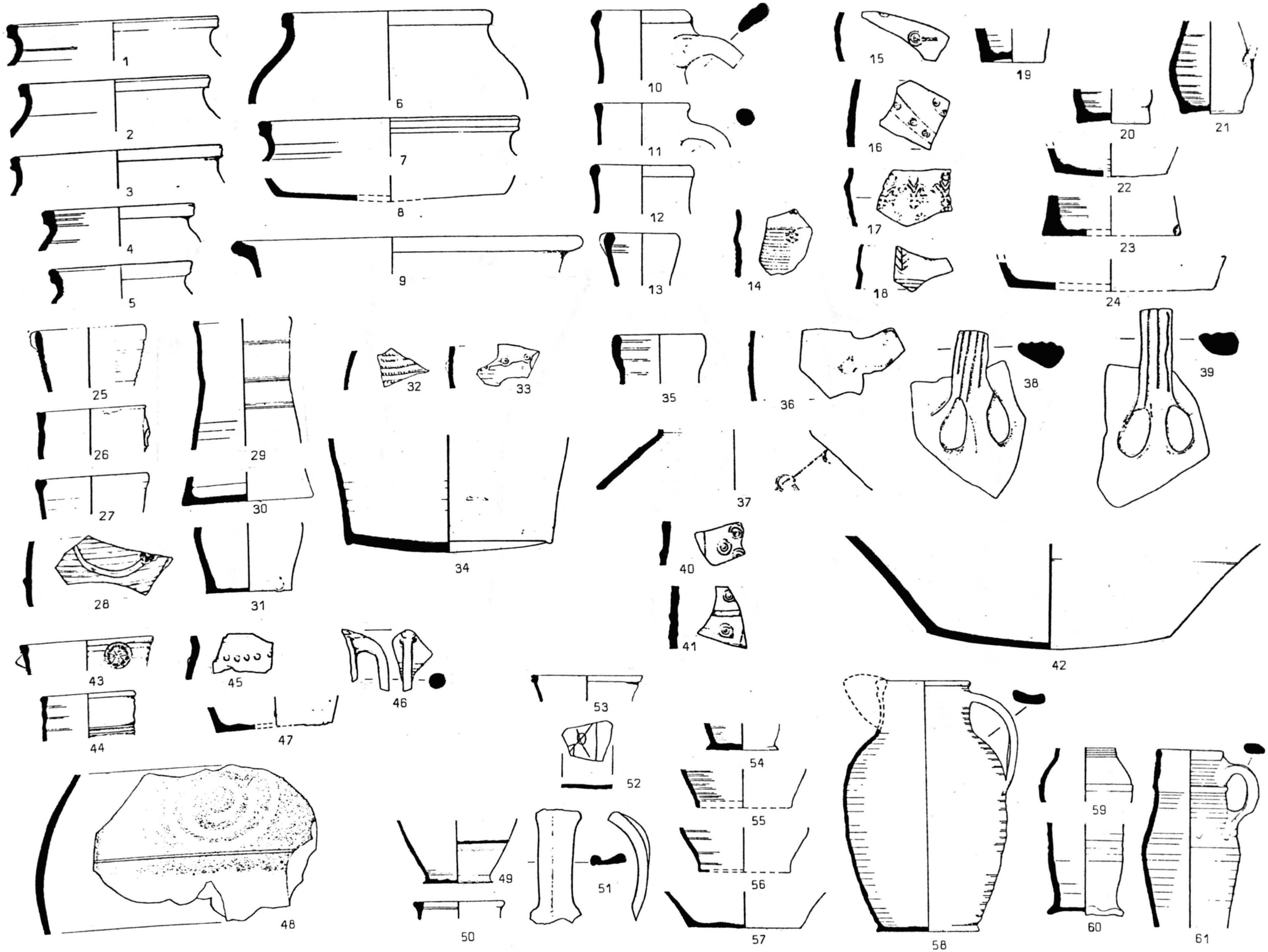

High-Medieval - Hull:Monkgate.

(Drawings from Humberside Archaeological Unit)

HM/89/Hu

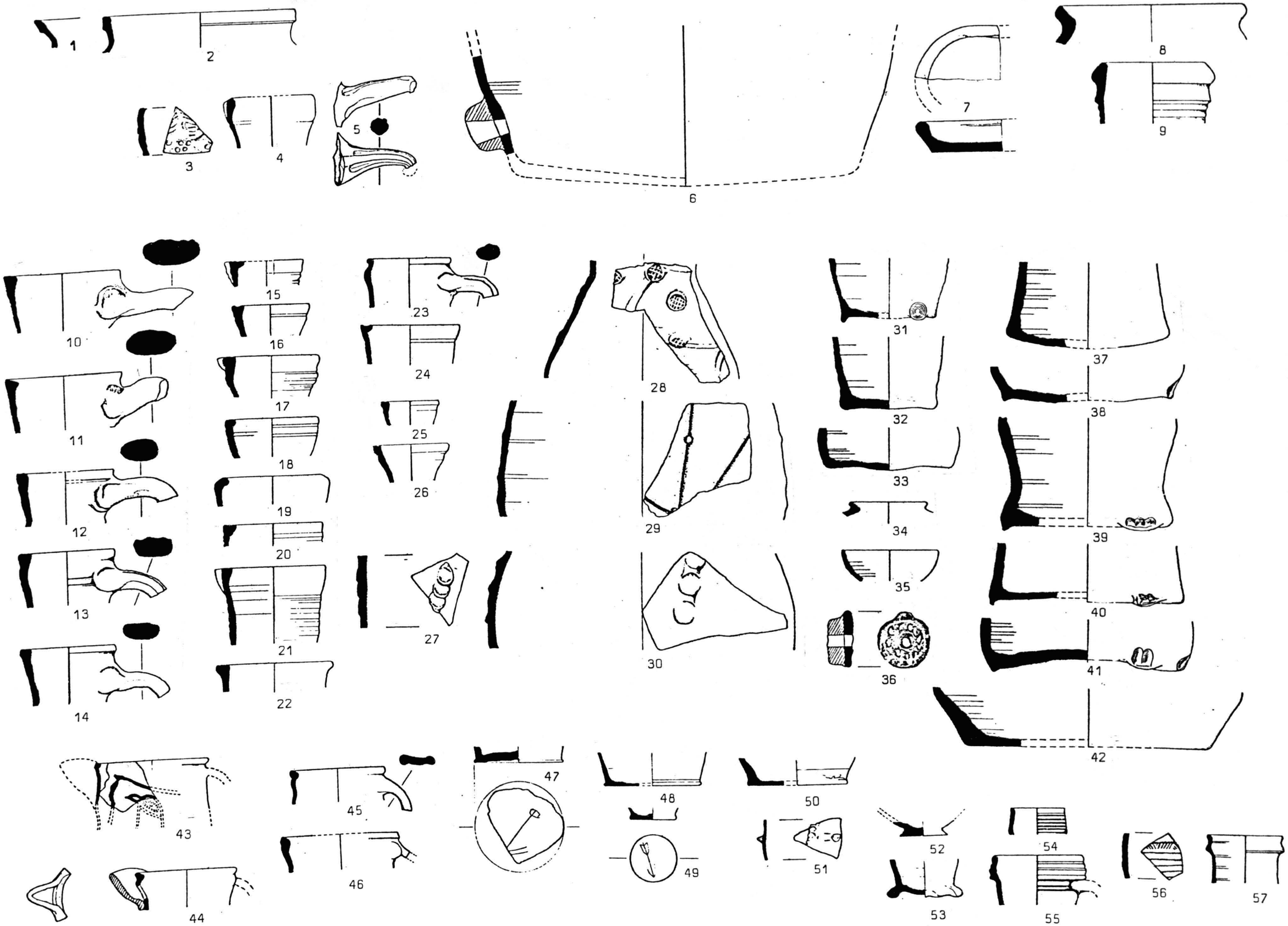

HM/90/Hu

High-Medieval - Hull:Monkgate.

(Drawings from Humberside Archaeological Unit)

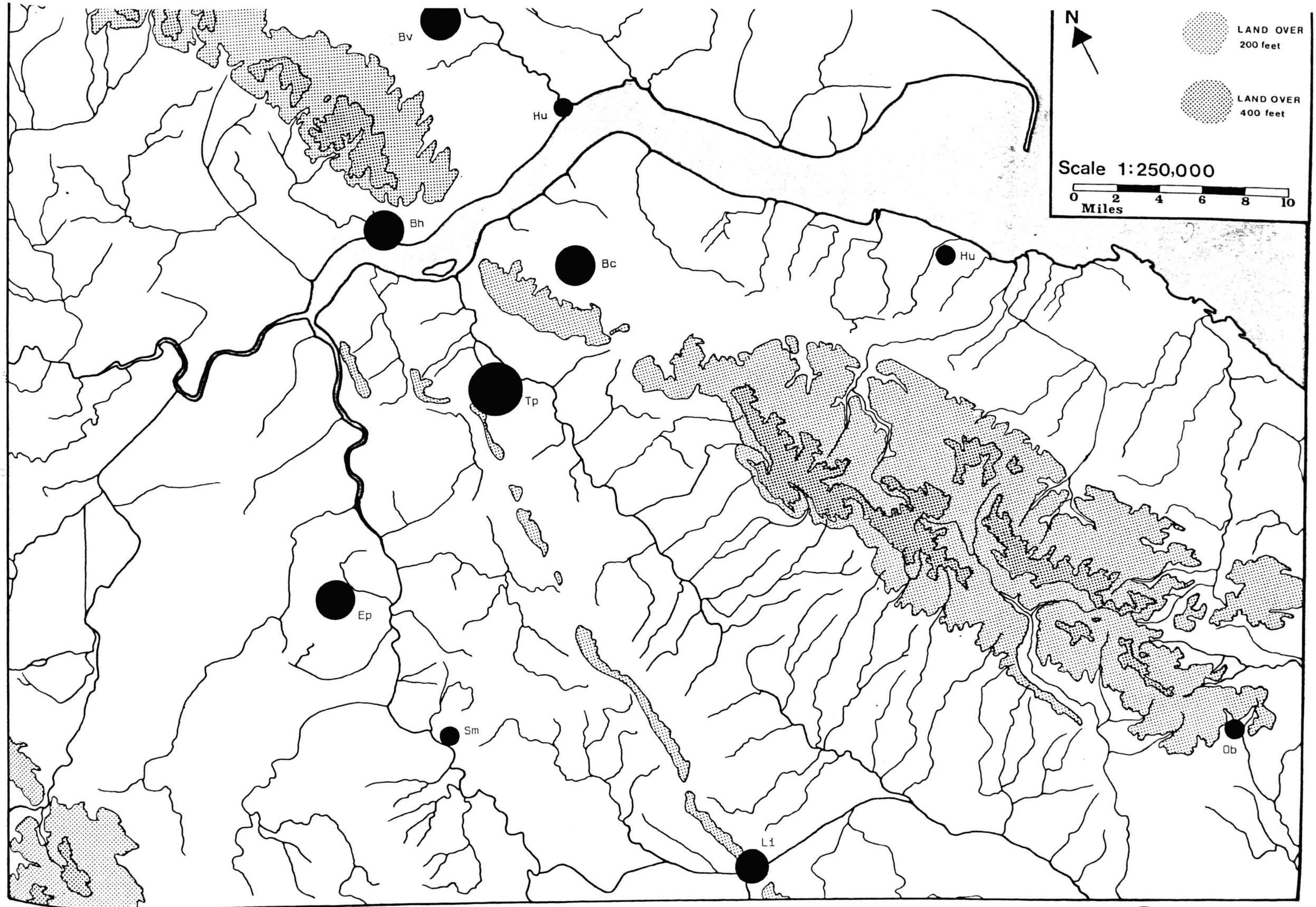

The comparative sizes of the Late-Medieval assemblages used in Chapter 3.

Map 130

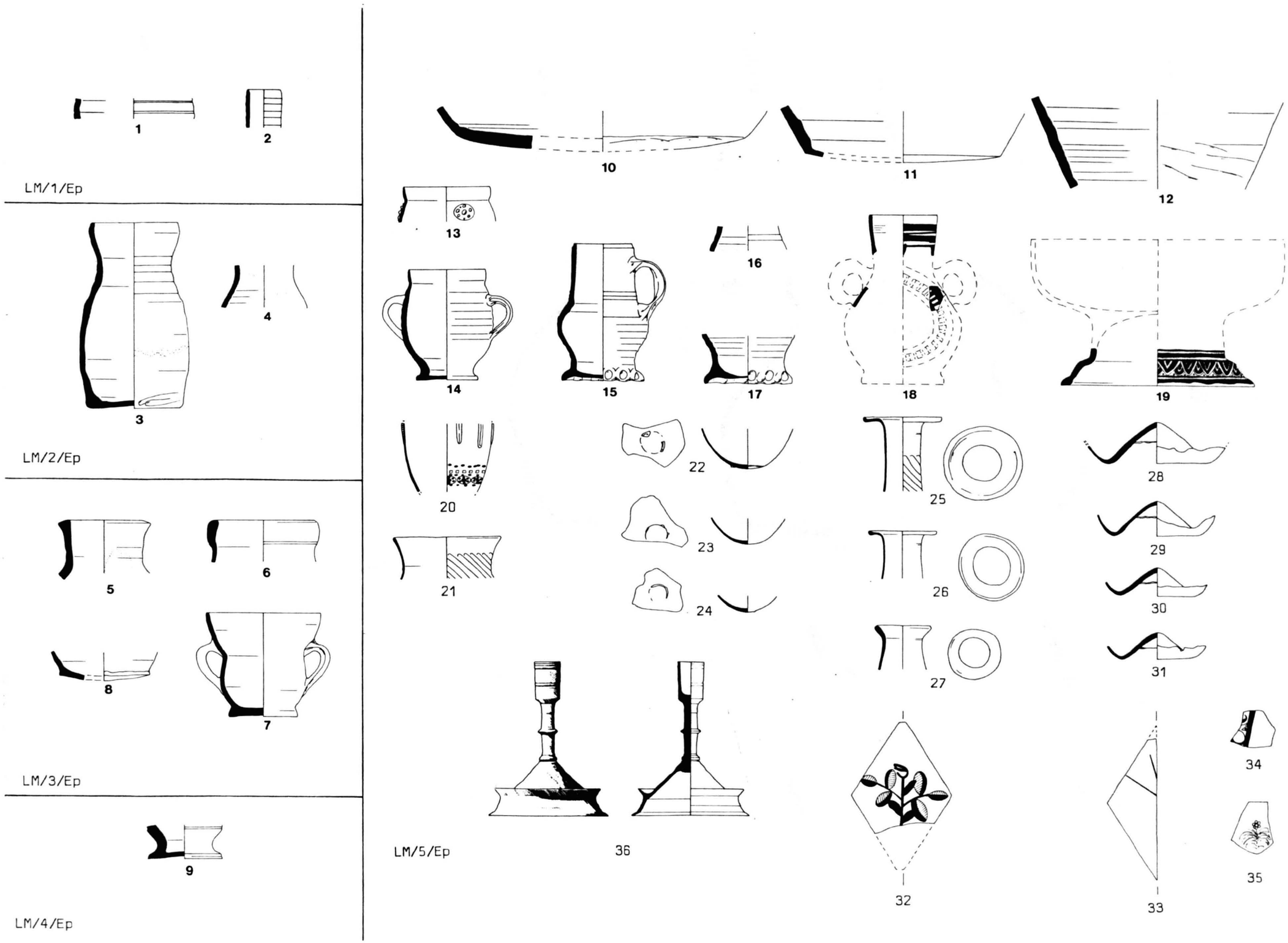

Late-Medieval - Epworth:Manor.

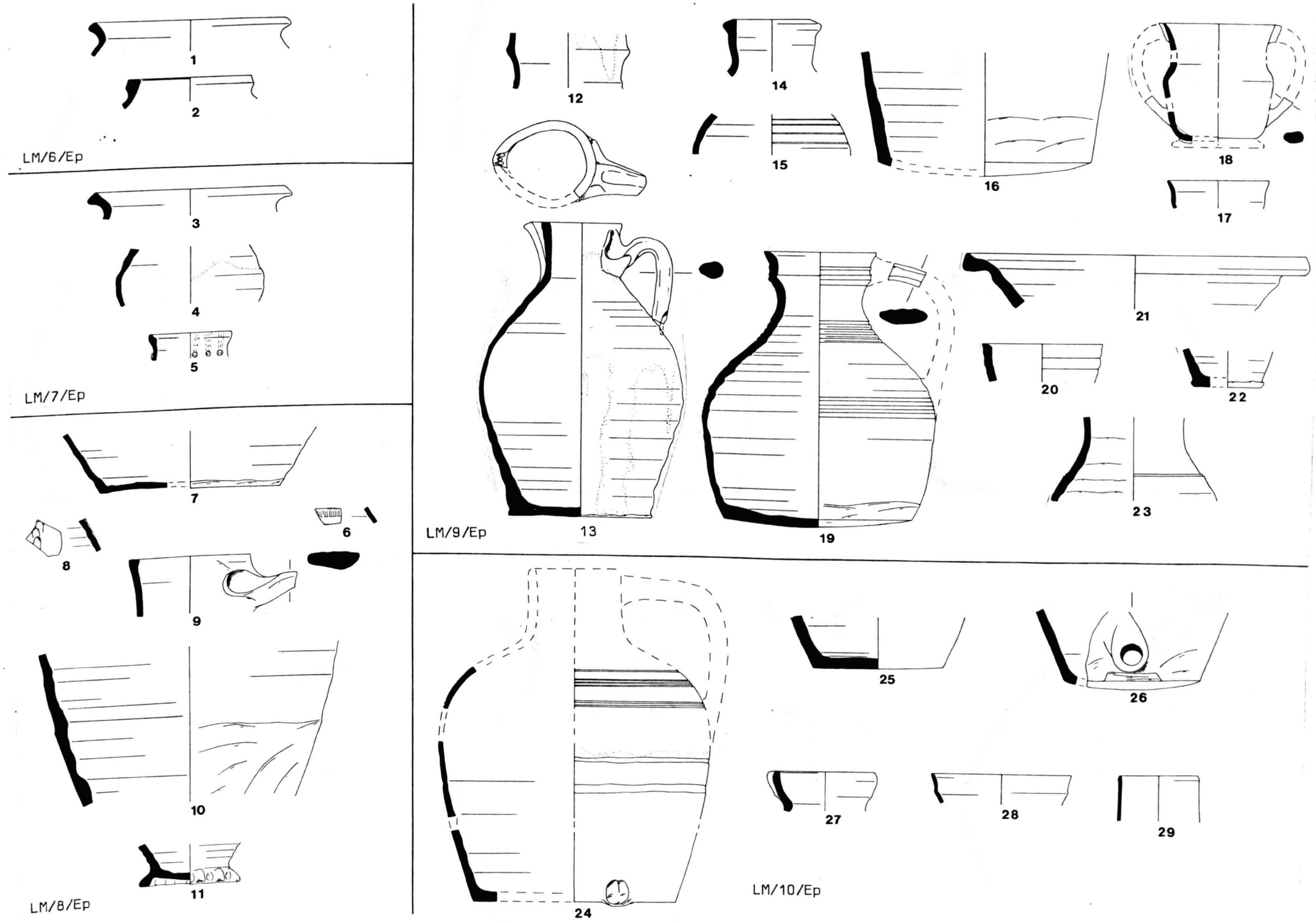

Late-Medieval - Epworth:Manor.

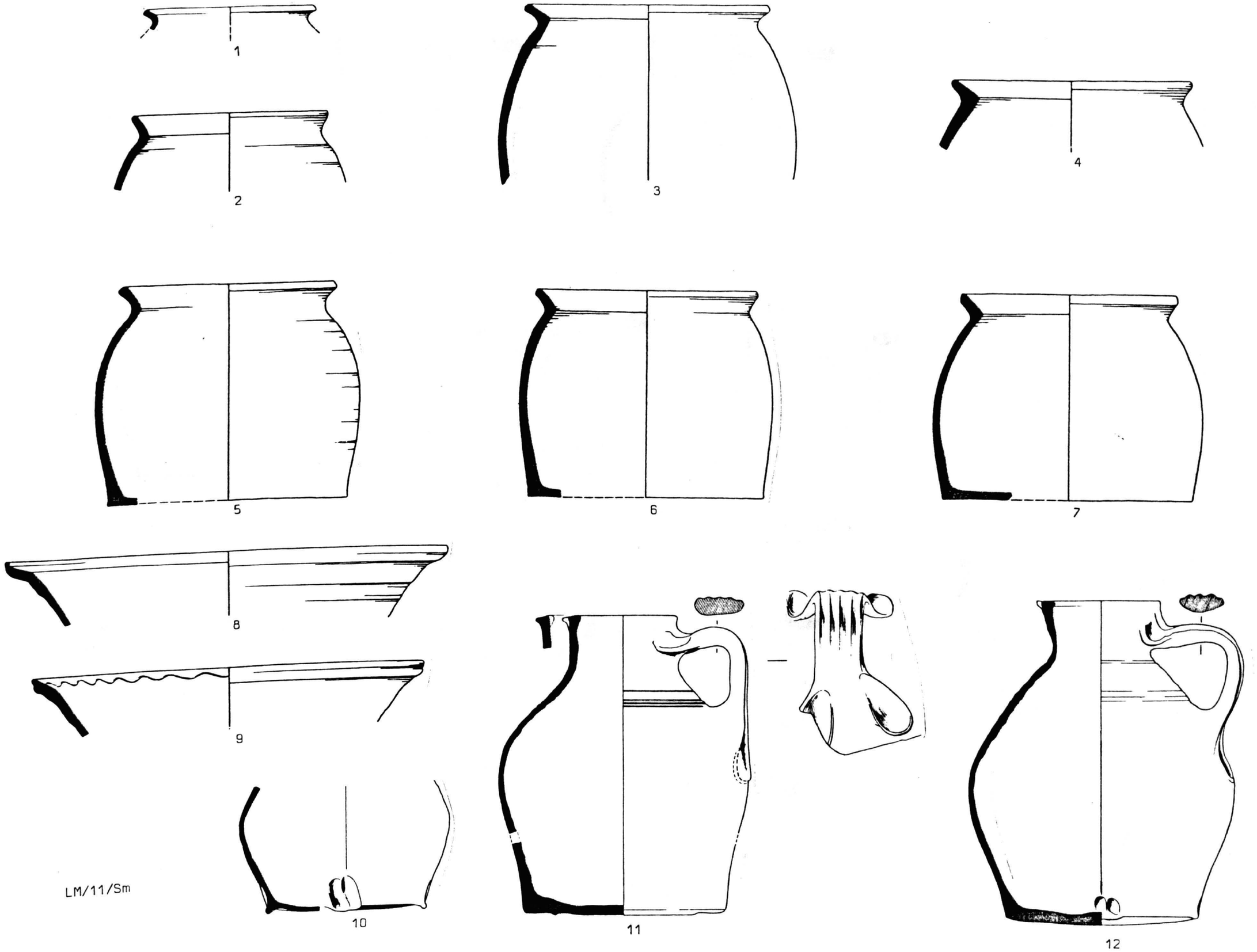

Late-Medieval - Somerby:Gully 6.

(Drawings taken from Mynard 1969)

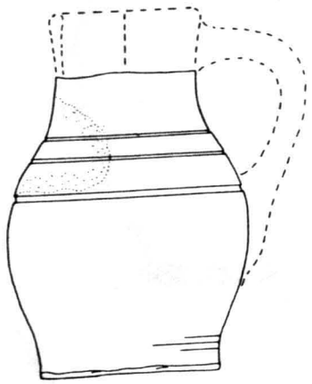

1

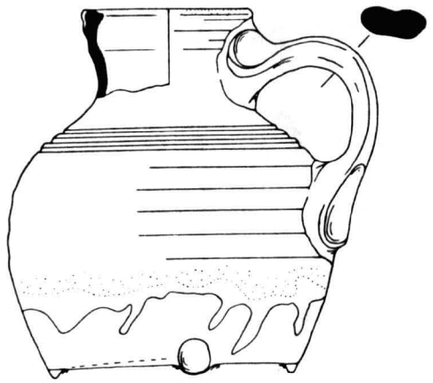

2

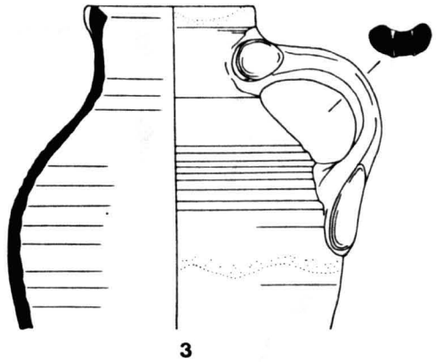

3

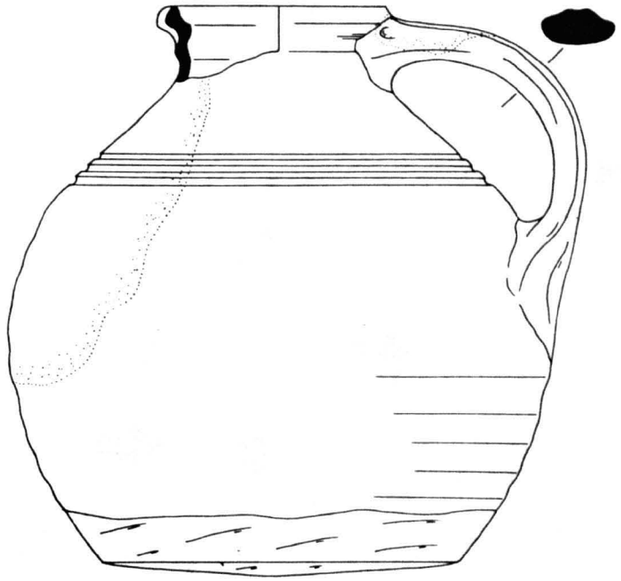

7

4



5

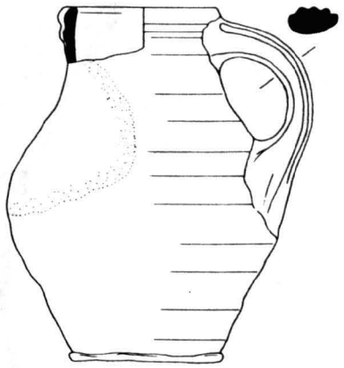

6

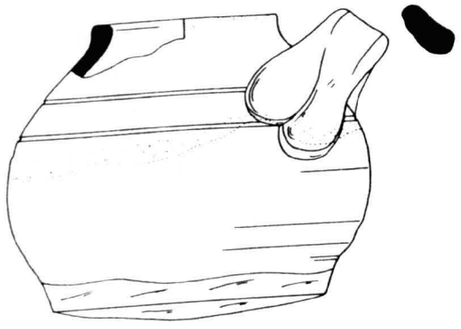

8

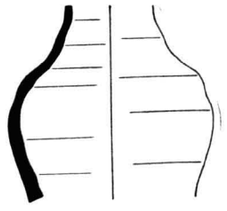

9

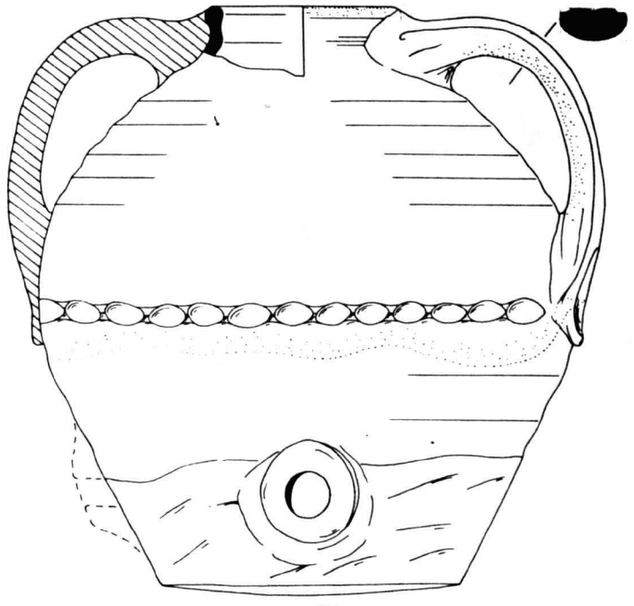

10

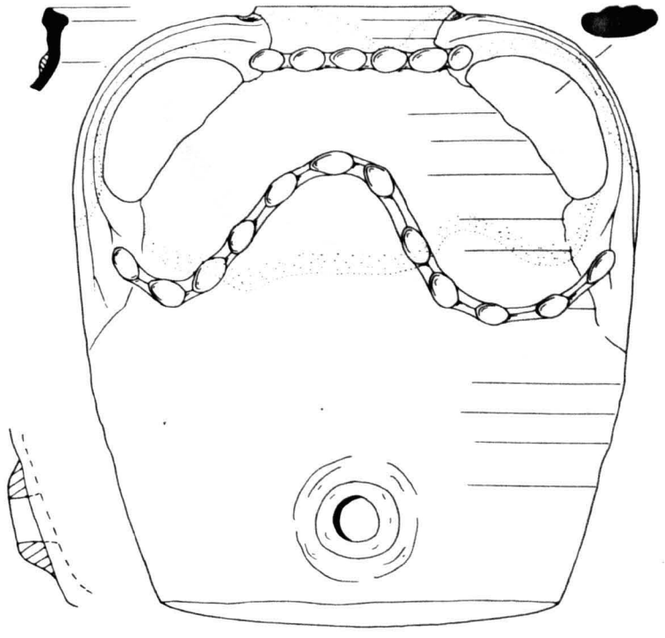

11

LM/12/Hu

Late-Medieval - Humberston:Abbey.

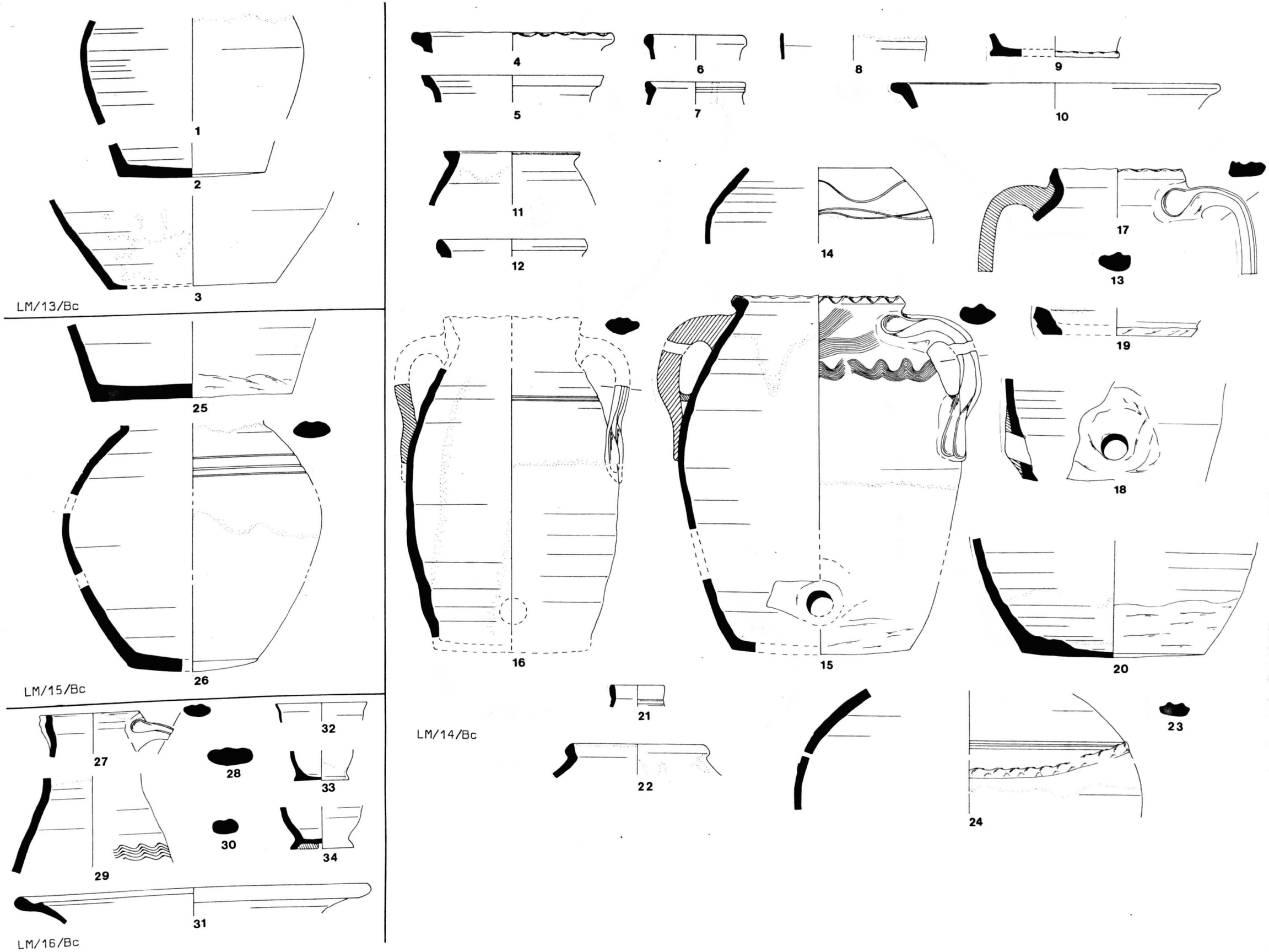

Late-Medieval - Burnham:Chapel.

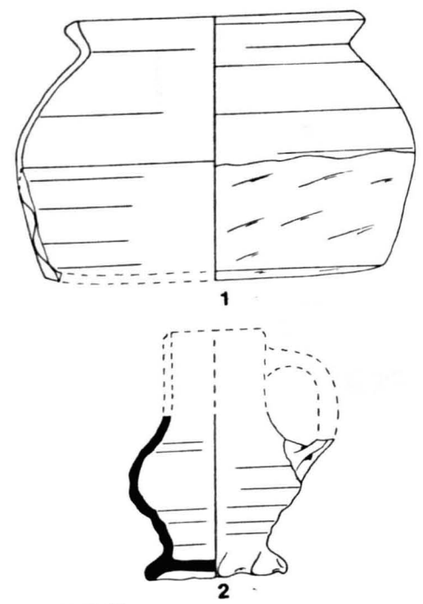

LM/17/Tp

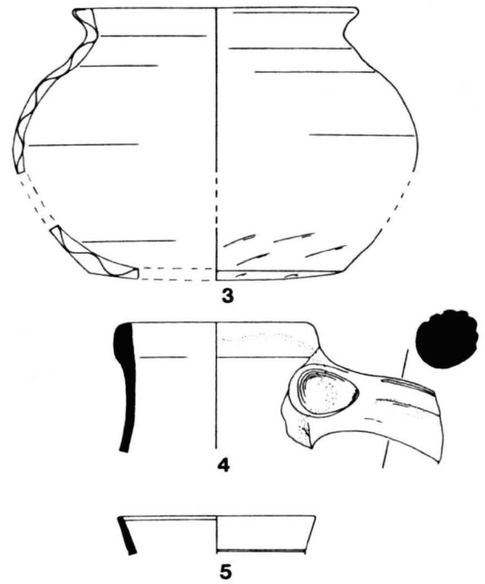

LM/18/Tp

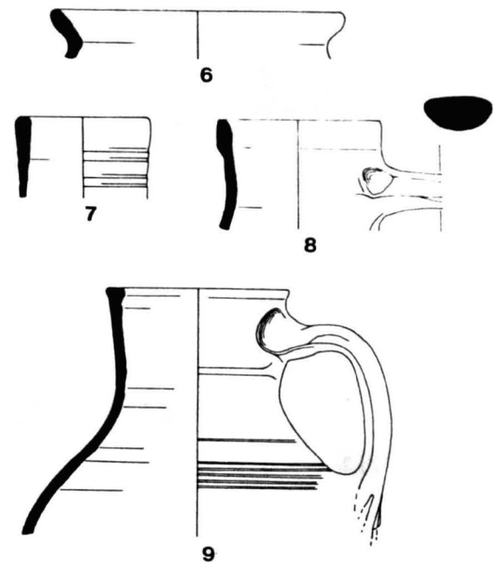

LM/19/Tp

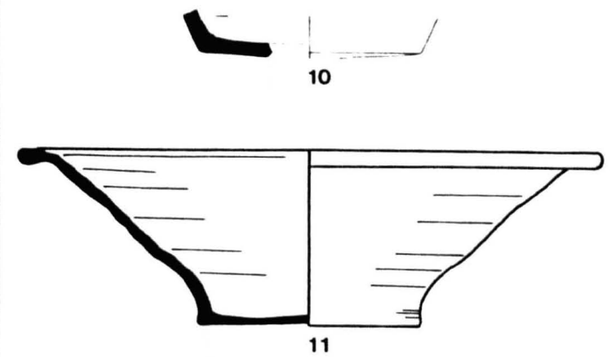

LM/20/Tp

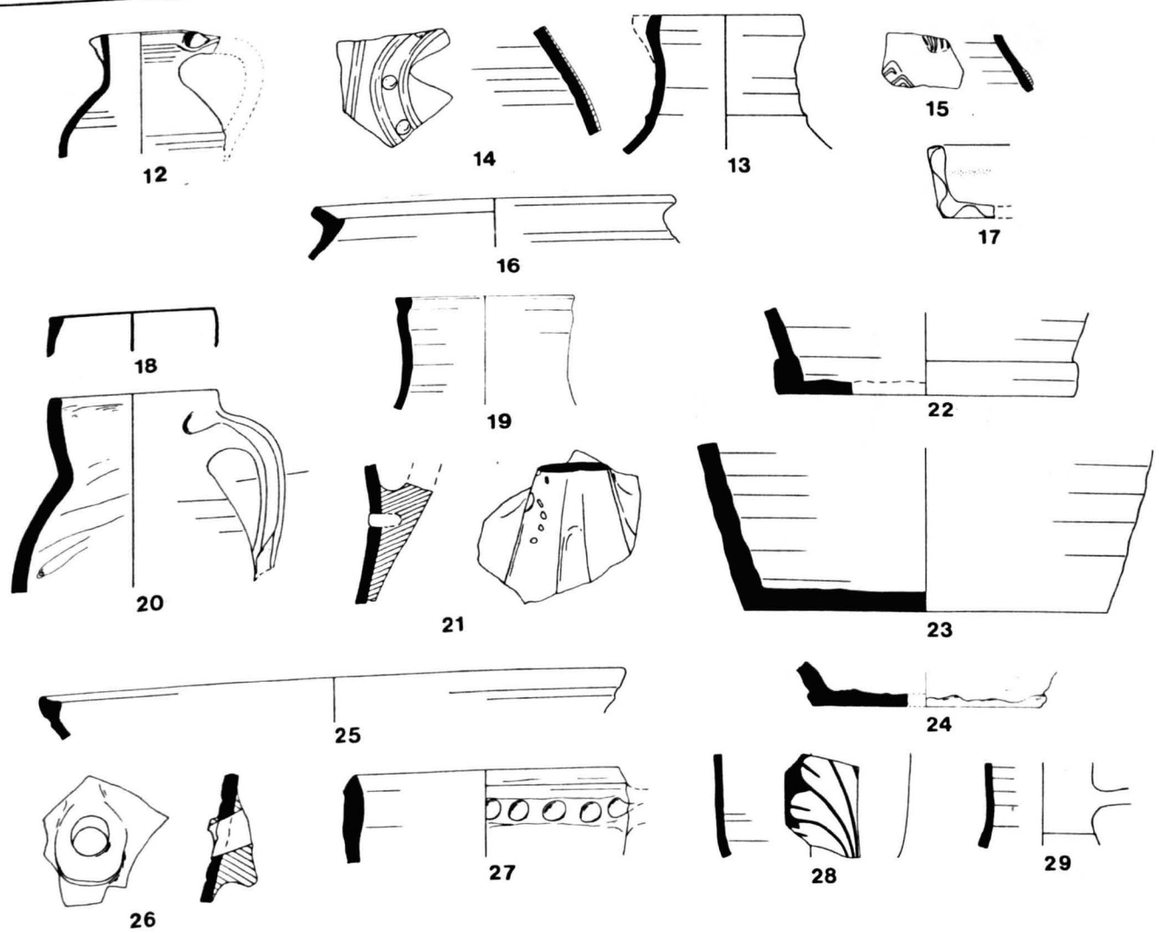

LM/21/Tp

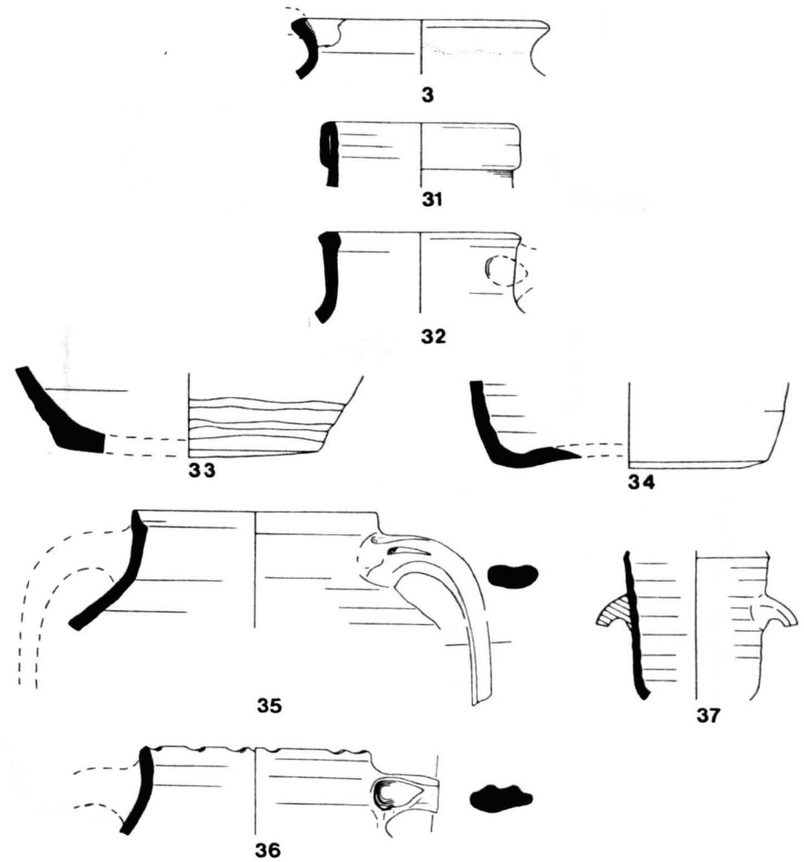

LM/22/Tp

Late-Medieval - Thornholme Priory:Area 2.

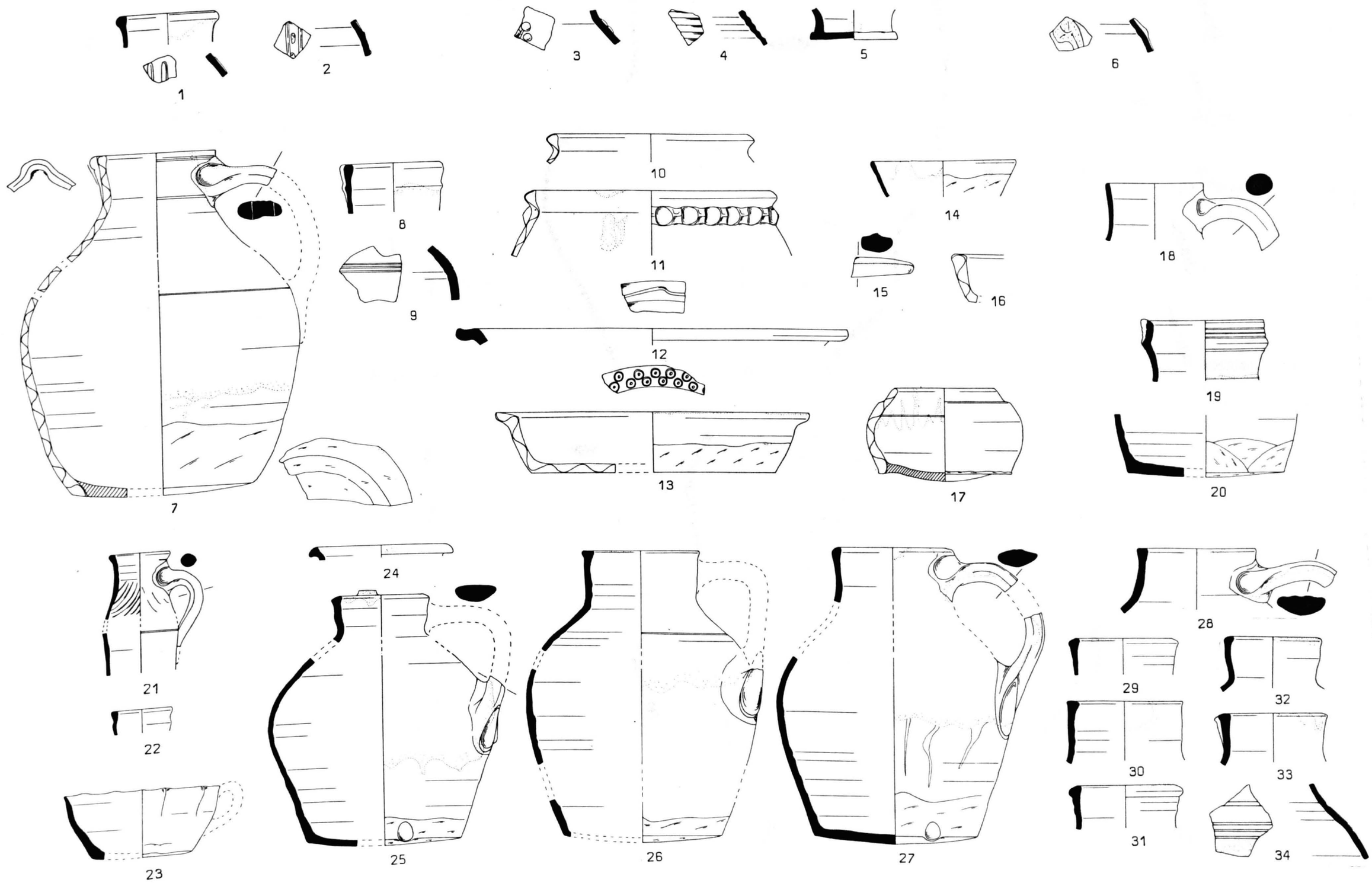

LM/23/Tp

Late-Medieval - Thornholme Priory:Area 1.

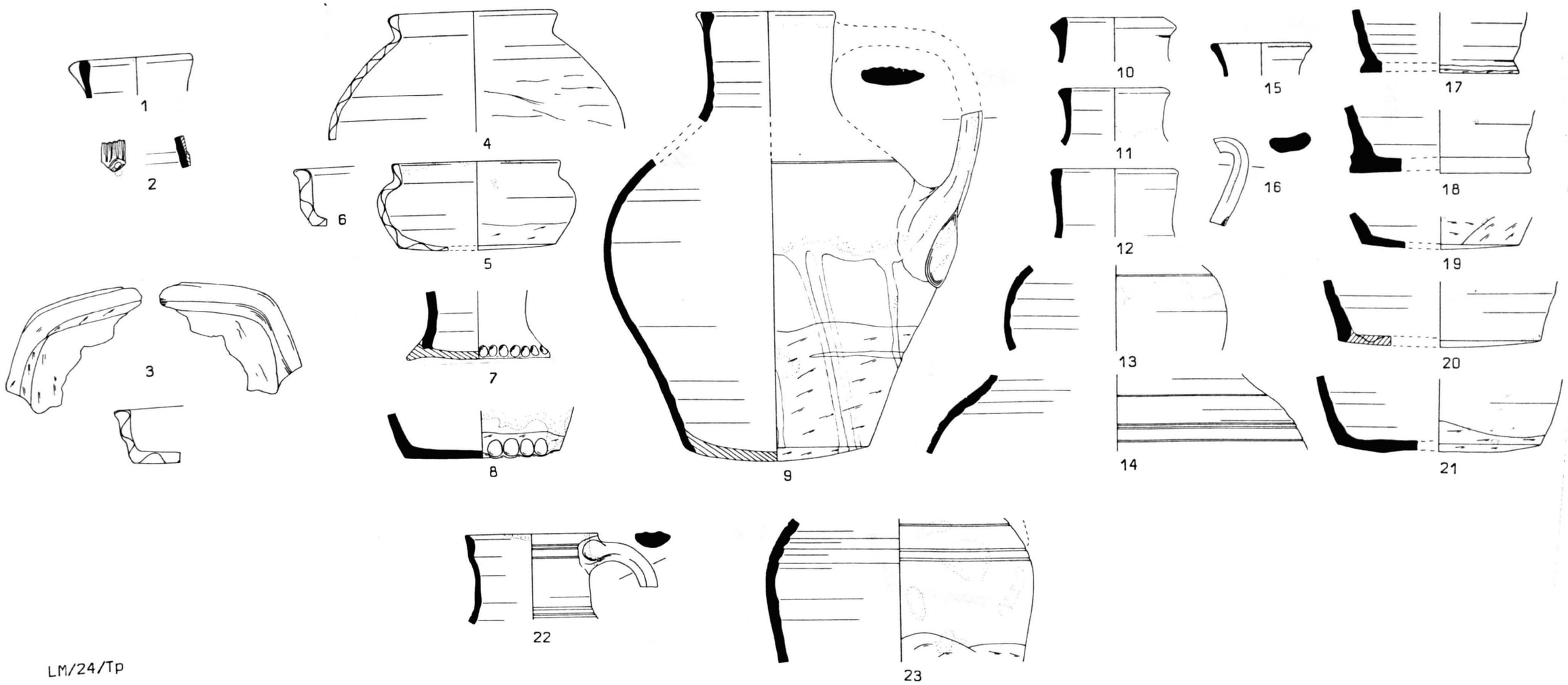

LM/24/Tp

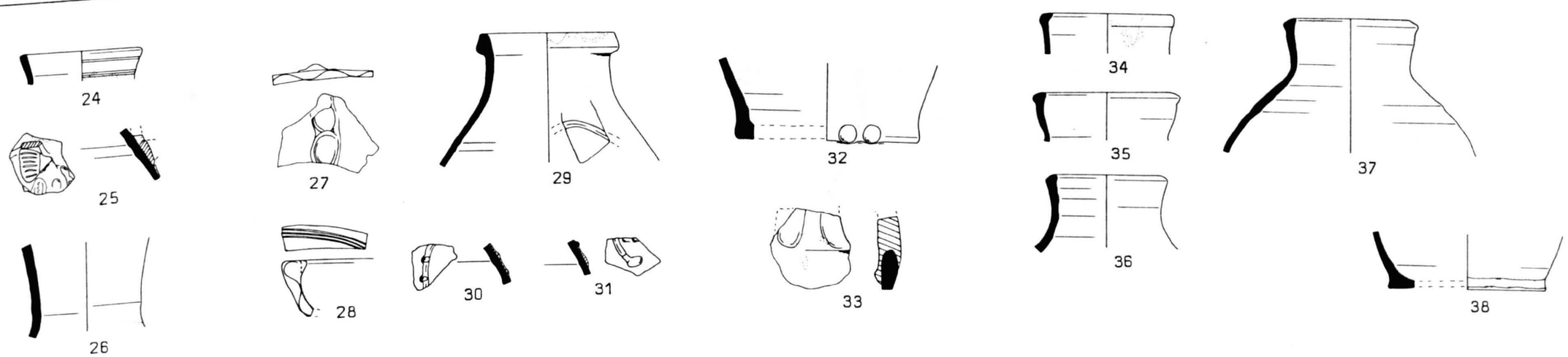

LM/25/Tp

Late-Medieval - Thornholme Priory:Area 1.

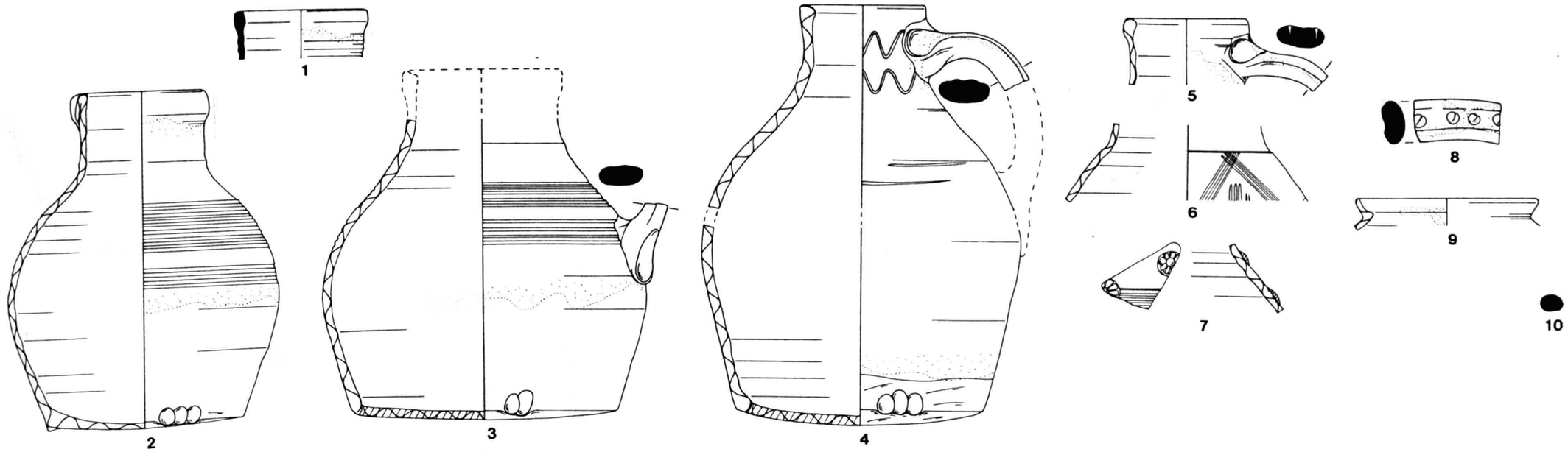

LM/26/Tp



LM/28/Tp

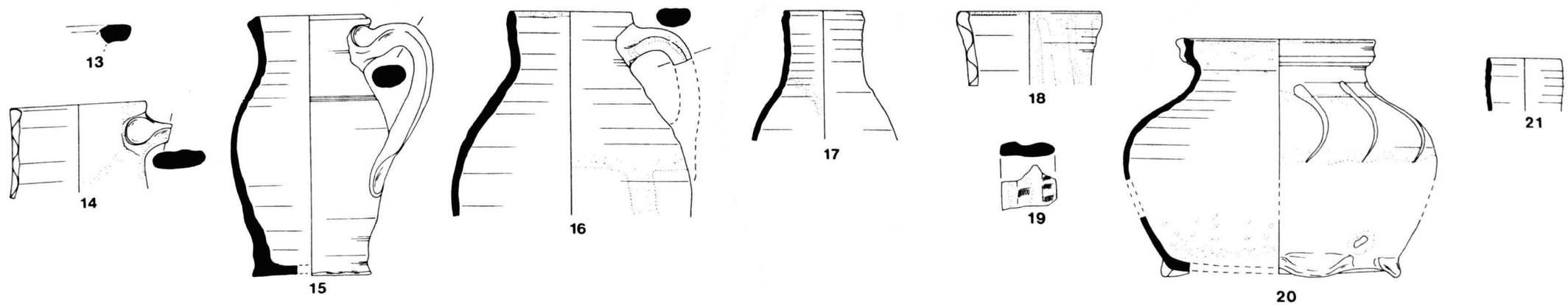

LM/29/Tp

Late-Medieval - Thornholme Priory:Area 1.

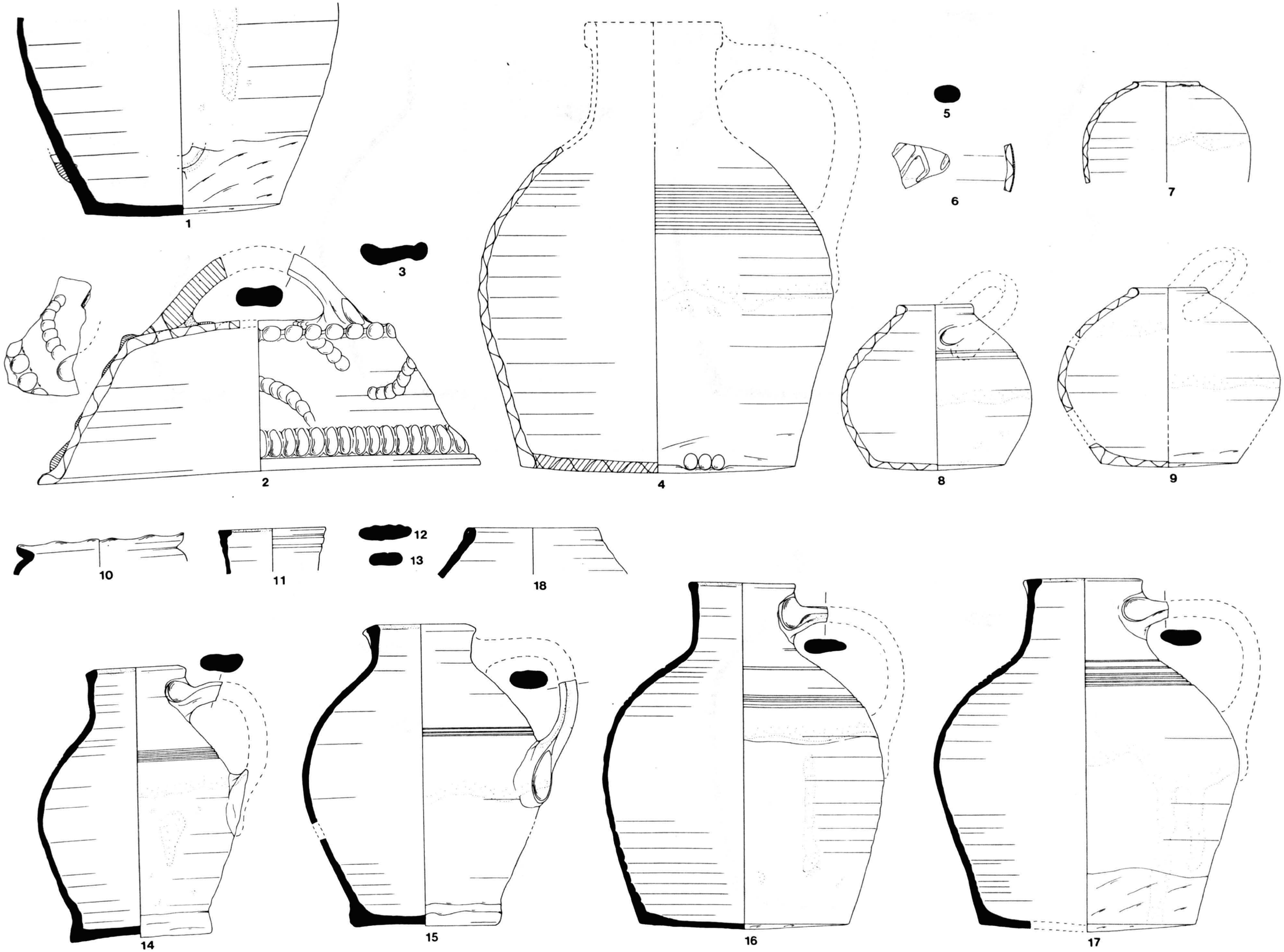

LM/27/Tp

Late-Medieval - Thornholme Priory:Area 1.

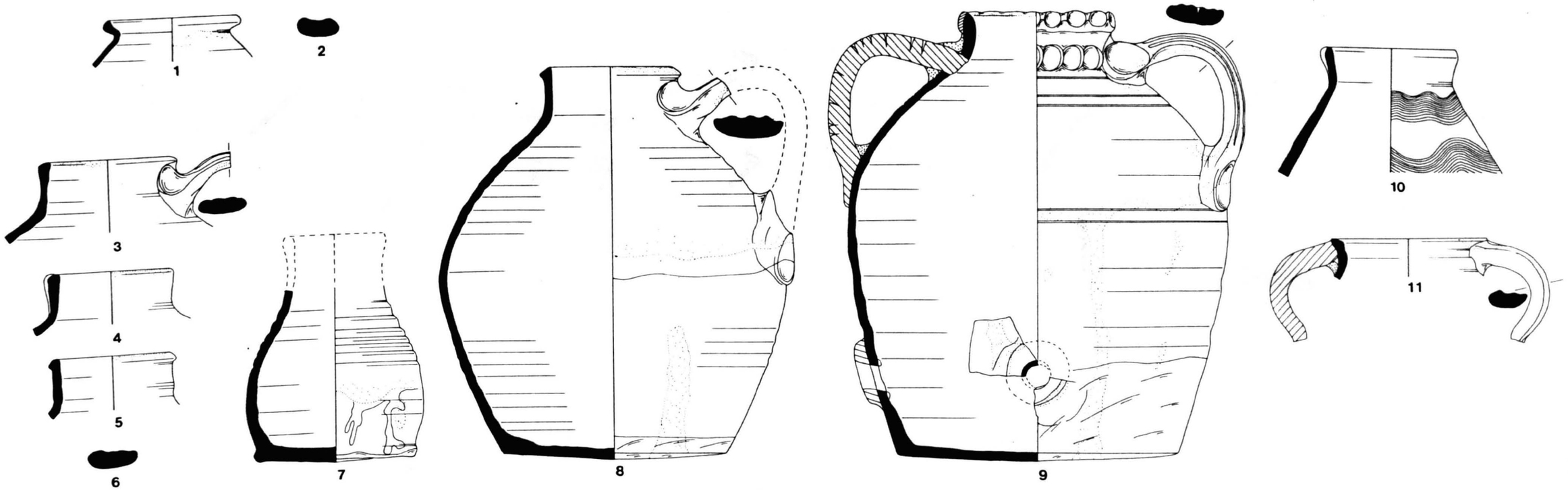

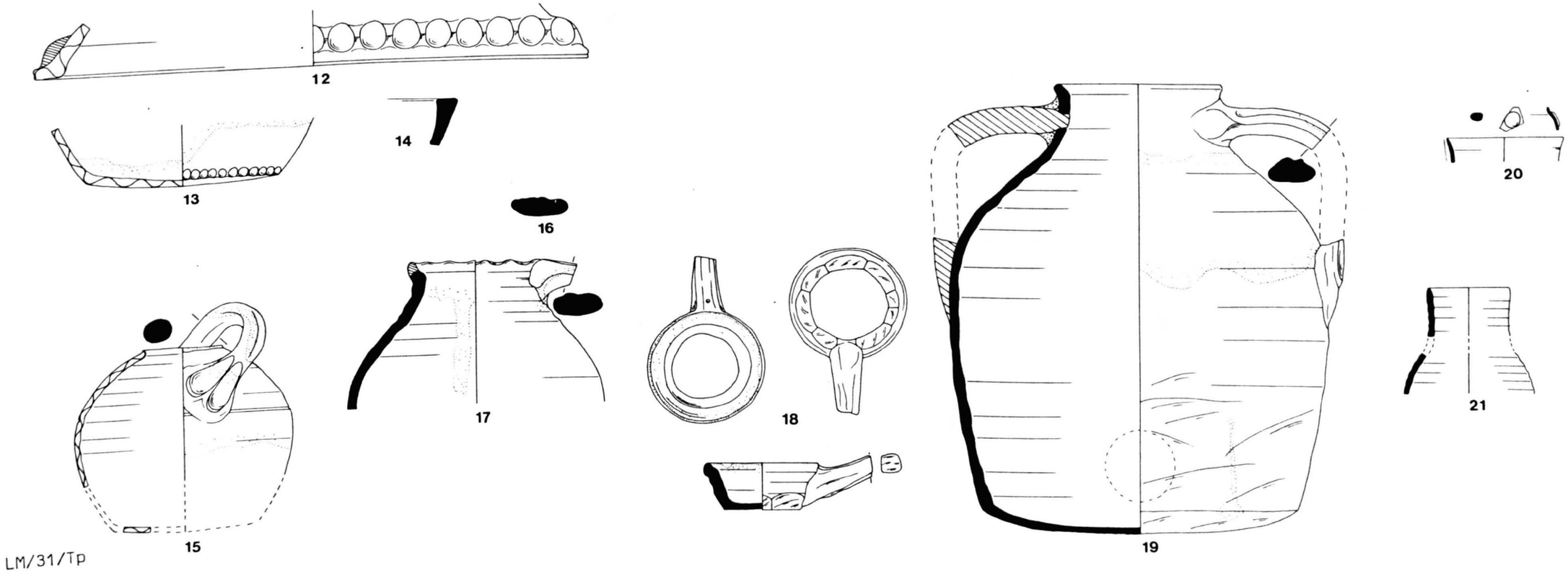

Late-Medieval - Thornholme Priory:Area 1.

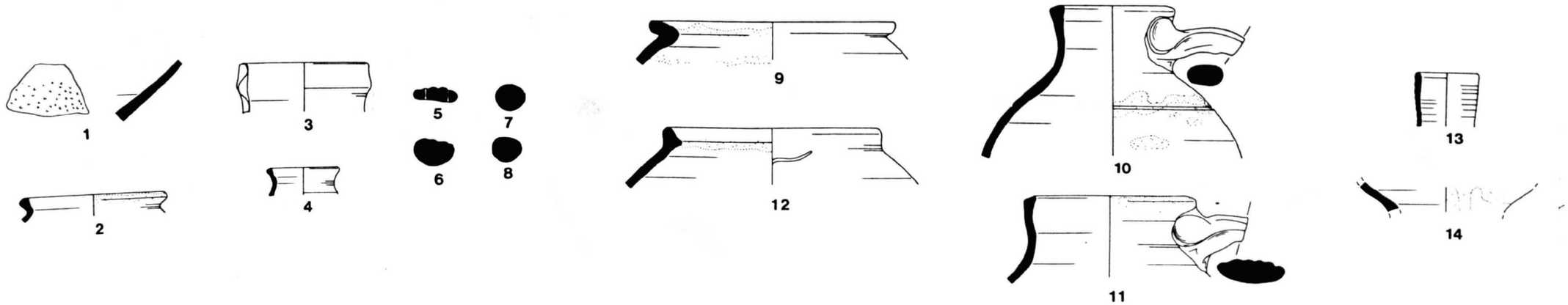

LM/32/Tp

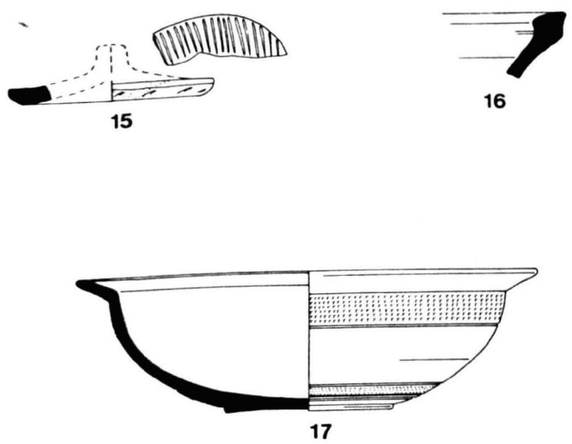

LM/33/Tp

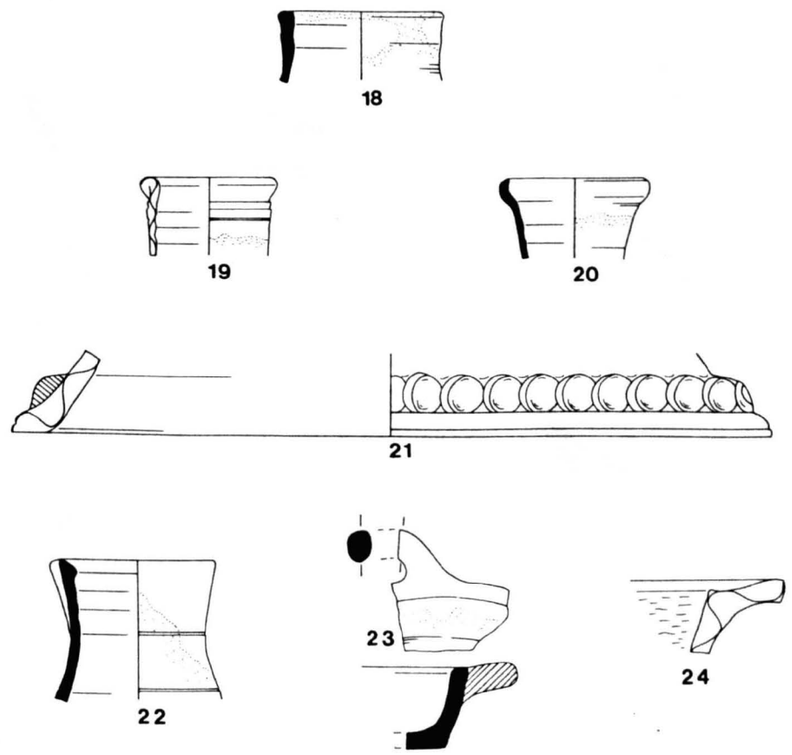

LM/34/Tp

Late-Medieval - Thornholme Priory:Area 1.

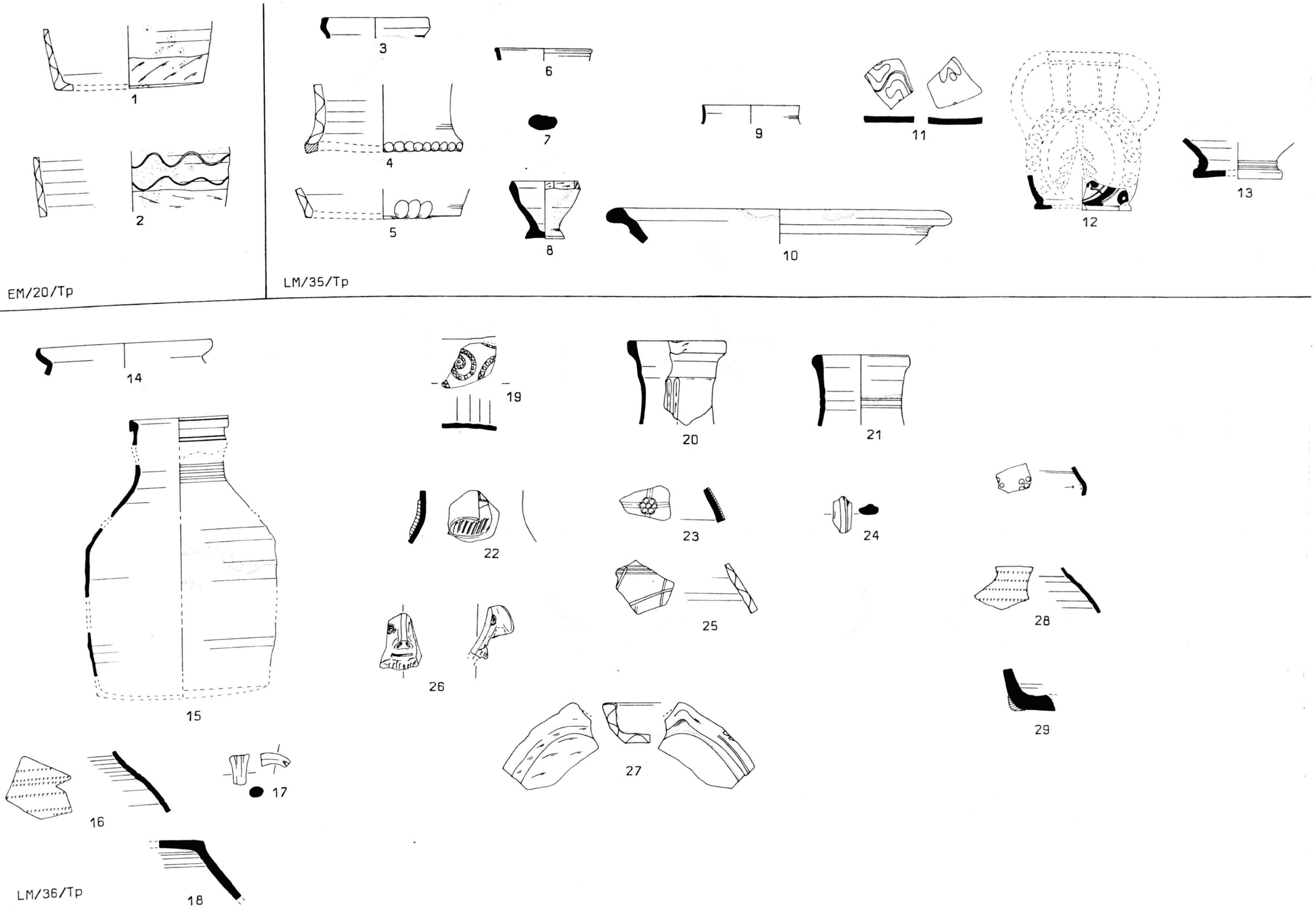

Early/Late-Medieval - Thornholme Priory:Area 3 and unstratified.

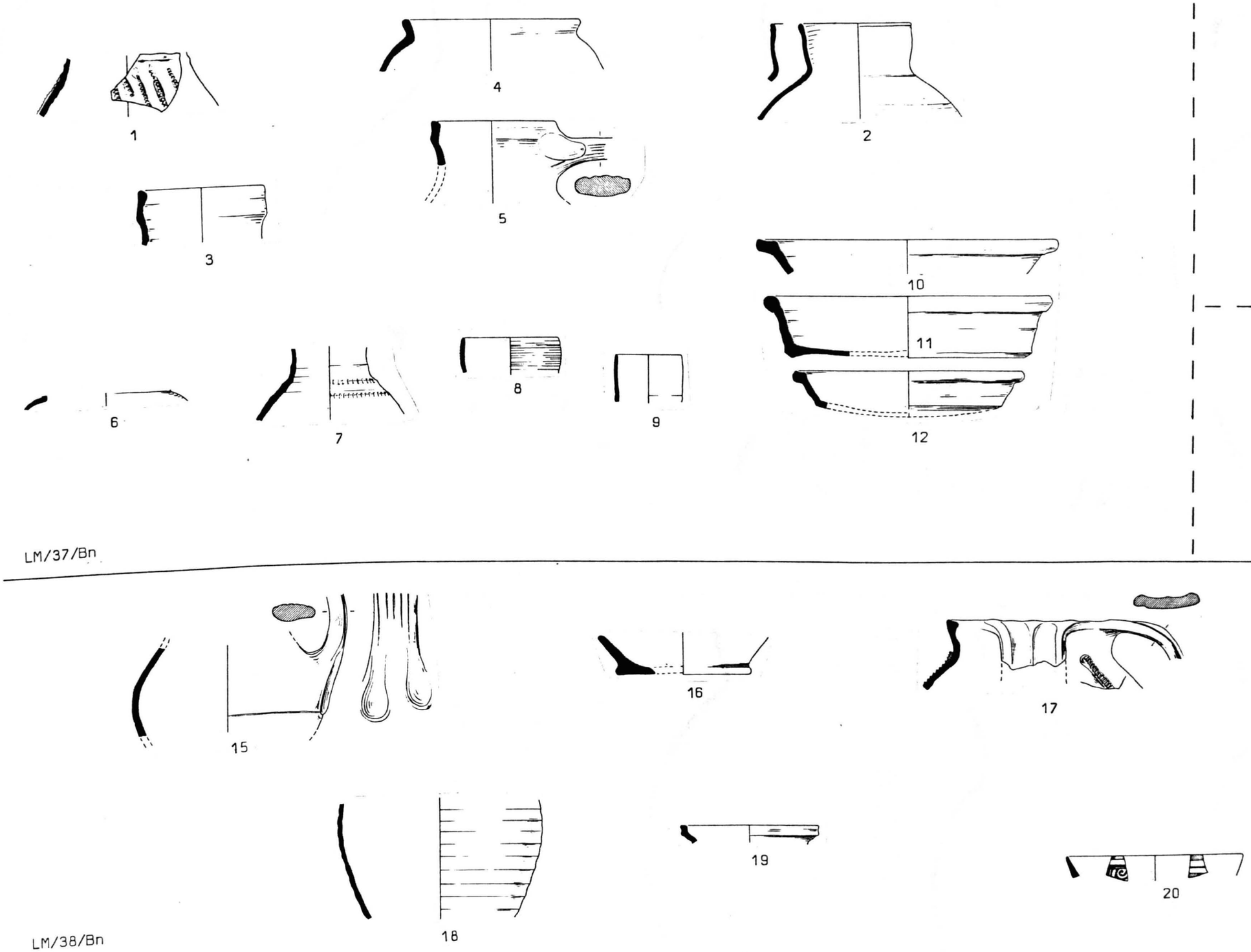

Late-Medieval - Boston:Dominican Friary.

(Drawings taken from Moorhouse 1972)

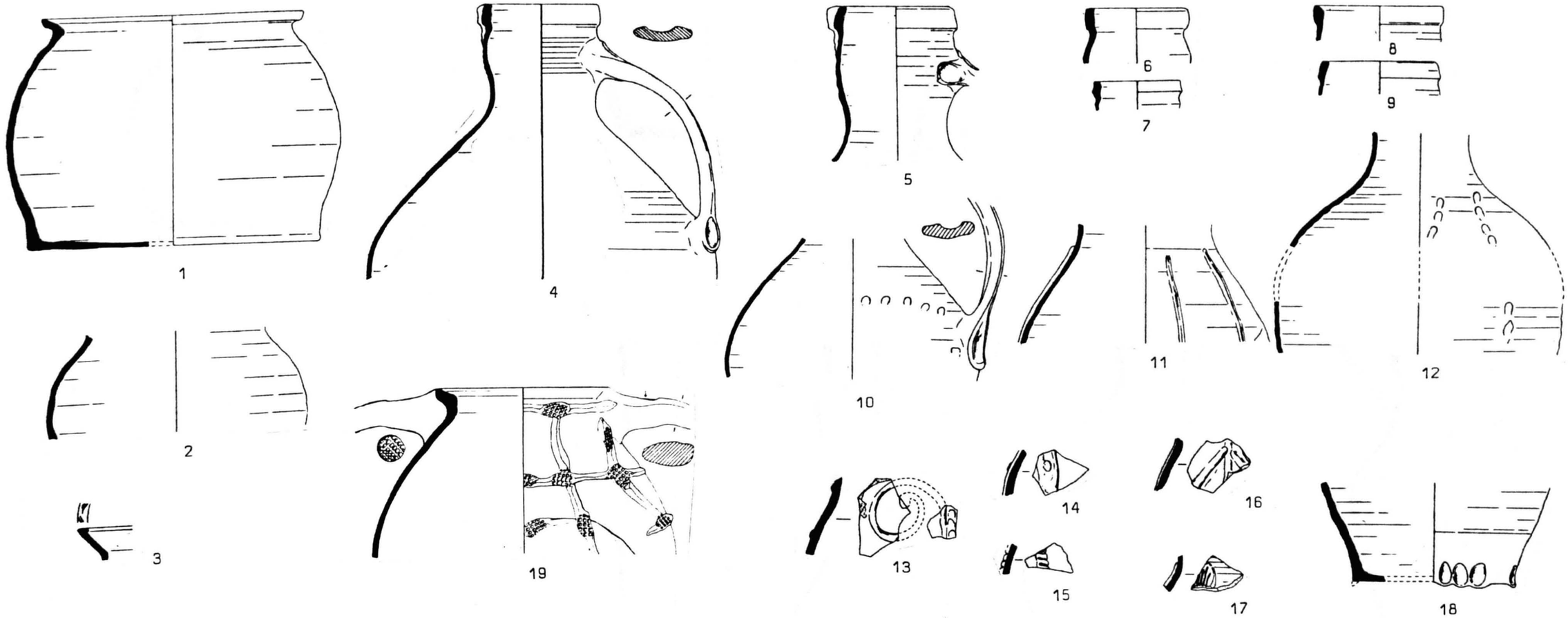

LM/39/Li

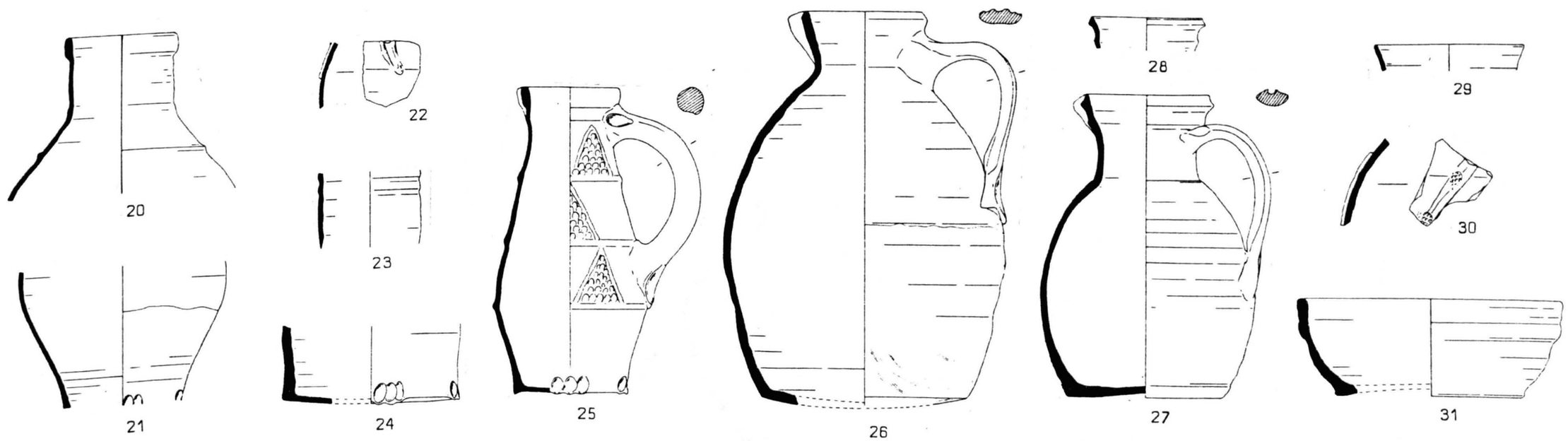

LM/40/Li

Late-Medieval - Lincoln:Bishop's Palace.

(Drawings taken from Coppack 1975)

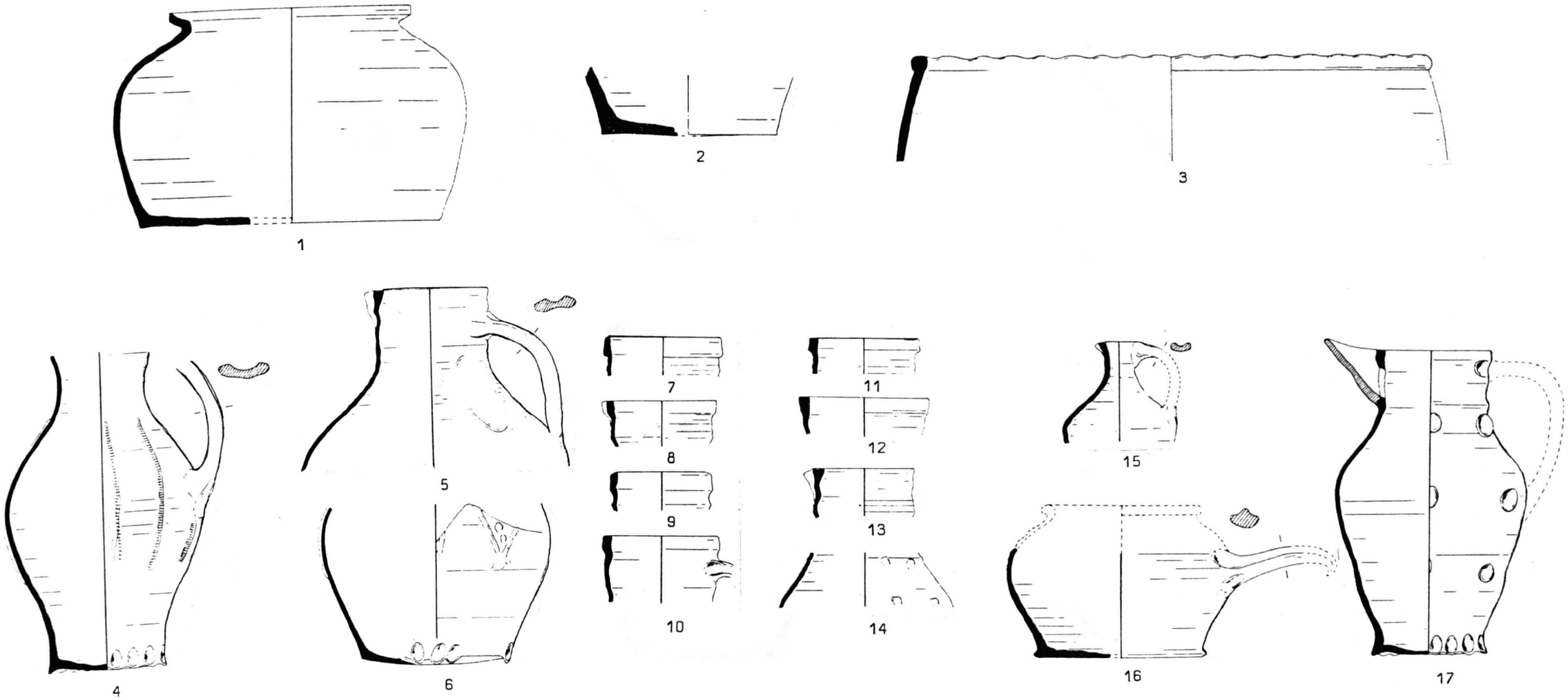

LM/41/Li

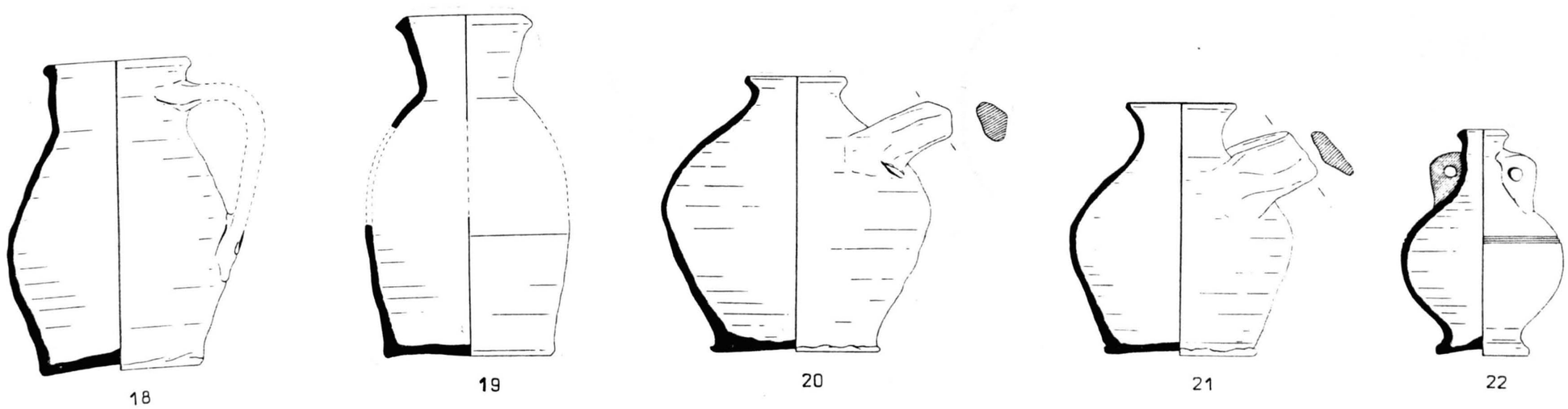

LM/42/Li

Late-Medieval - Lincoln:Bishop's Palace.

(Drawings taken from Coppack 1975)



1

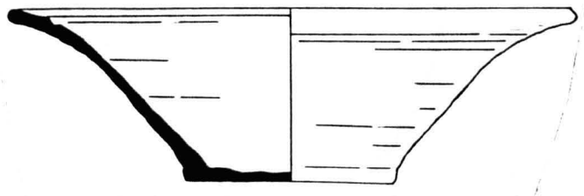

8

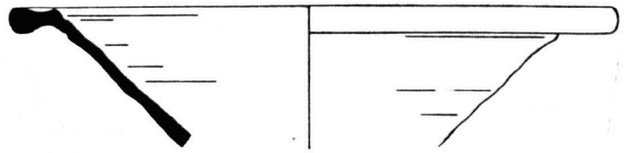

9

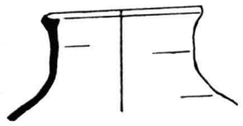

2

5

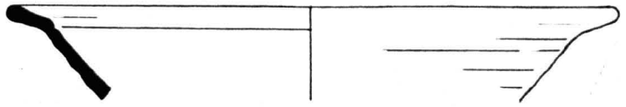

10

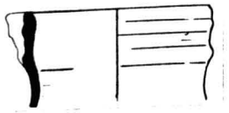

3

6

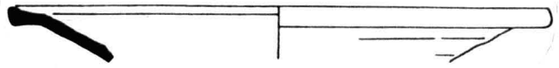

11

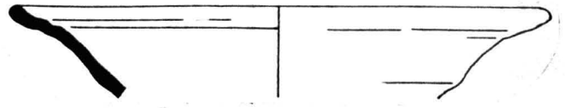

12

4

7

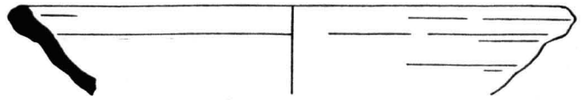

13

14



16



17



18

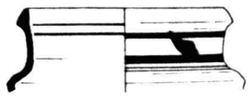

19

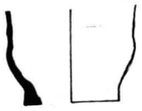

15

LM/43/Bb

Late-Medieval - Old Bolingbroke:Castle.

(Drawings taken from Coppack 1976)

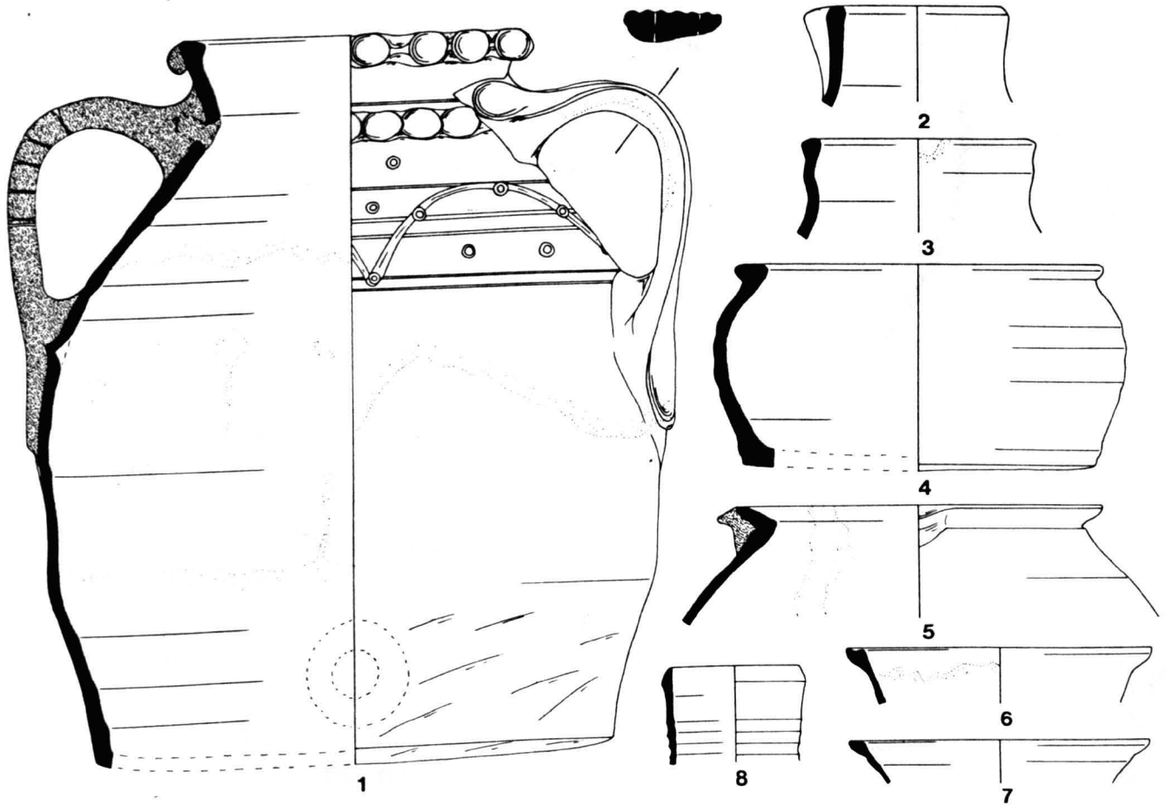

LM/44/Bv

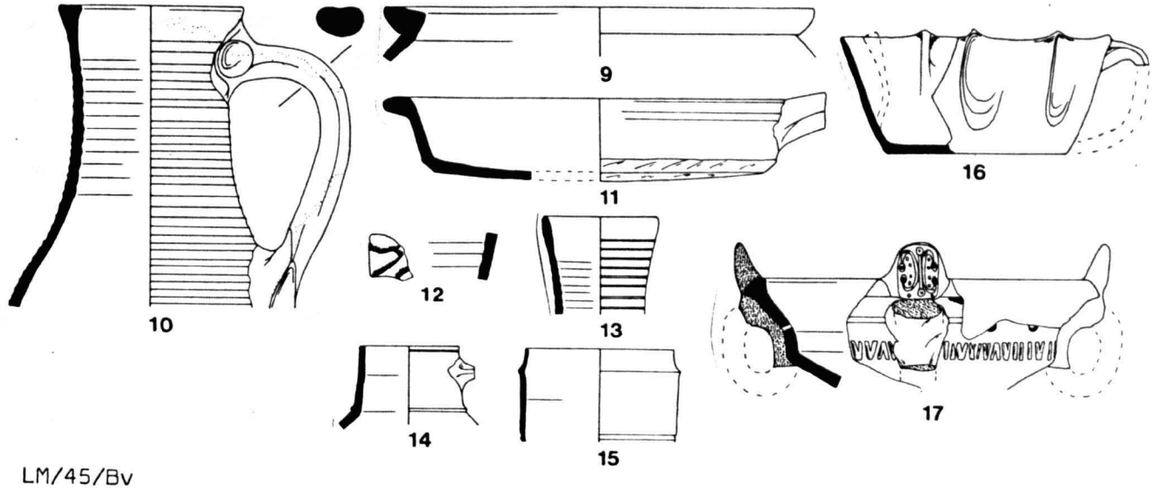

LM/45/Bv

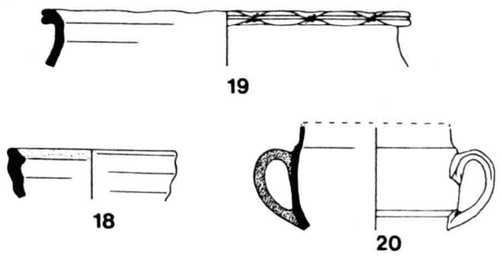

LM/46/Bv

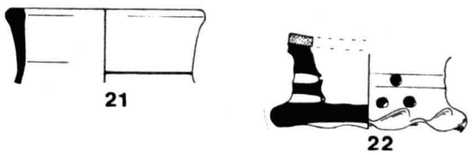

LM/47/Bv

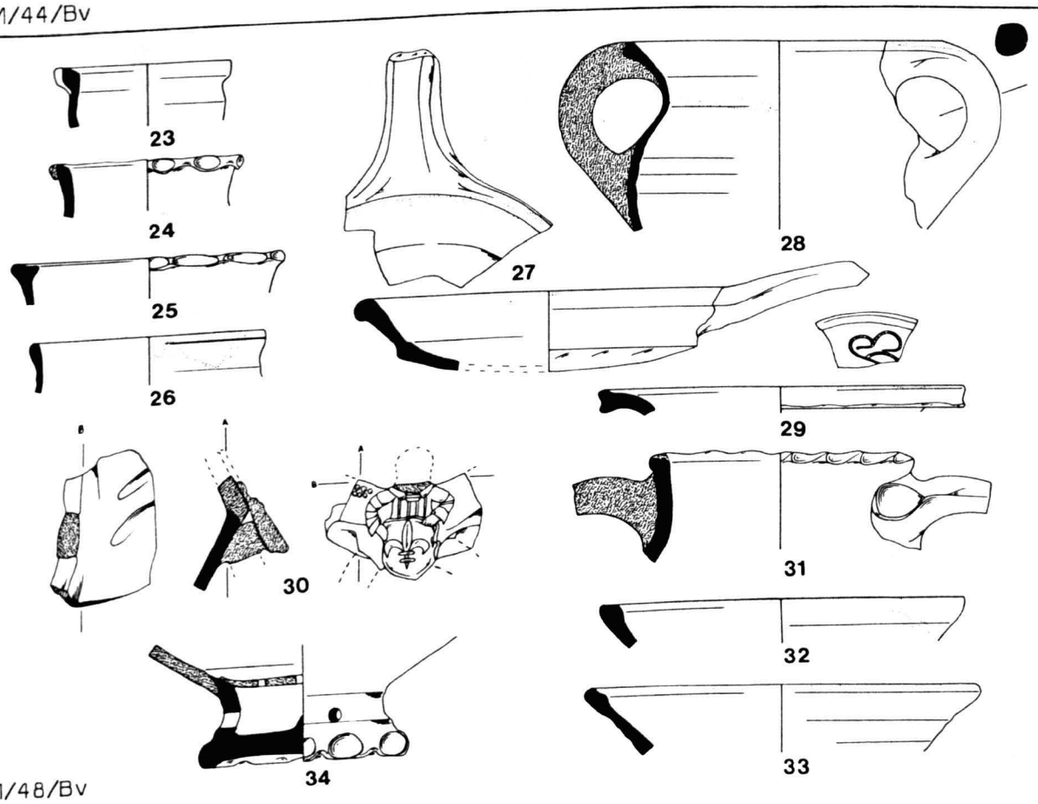

LM/48/Bv

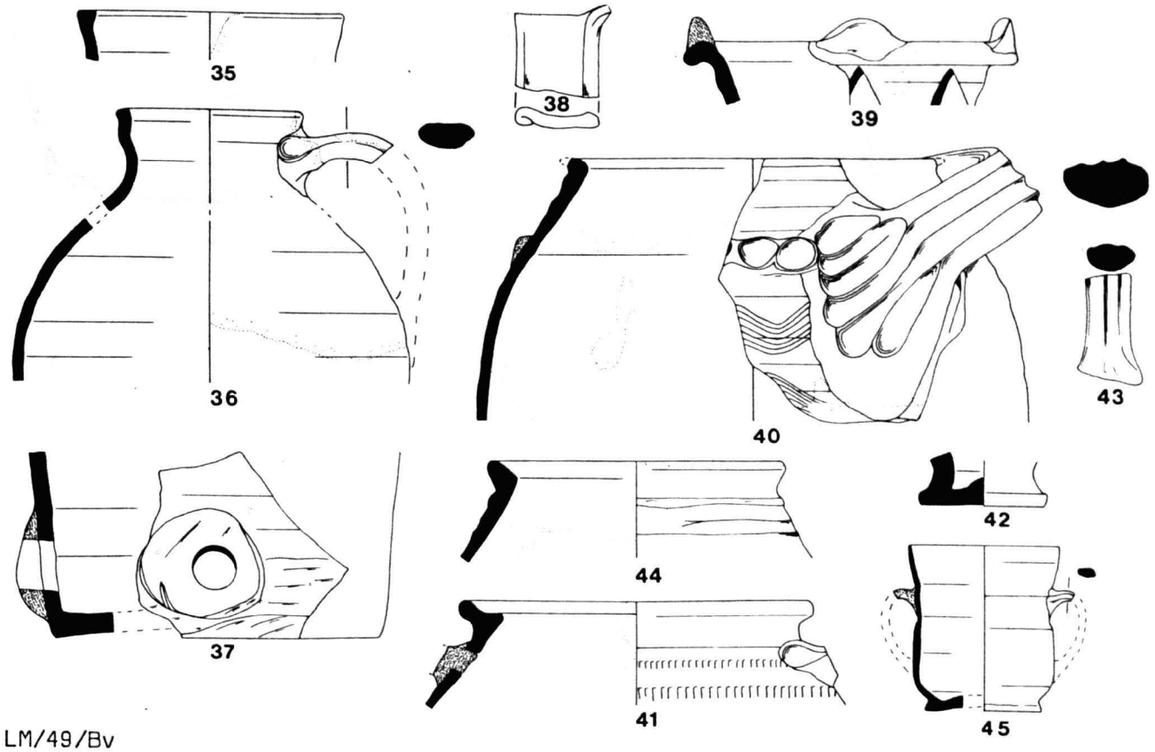

LM/49/Bv

Late-Medieval - Beverley:Highgate.

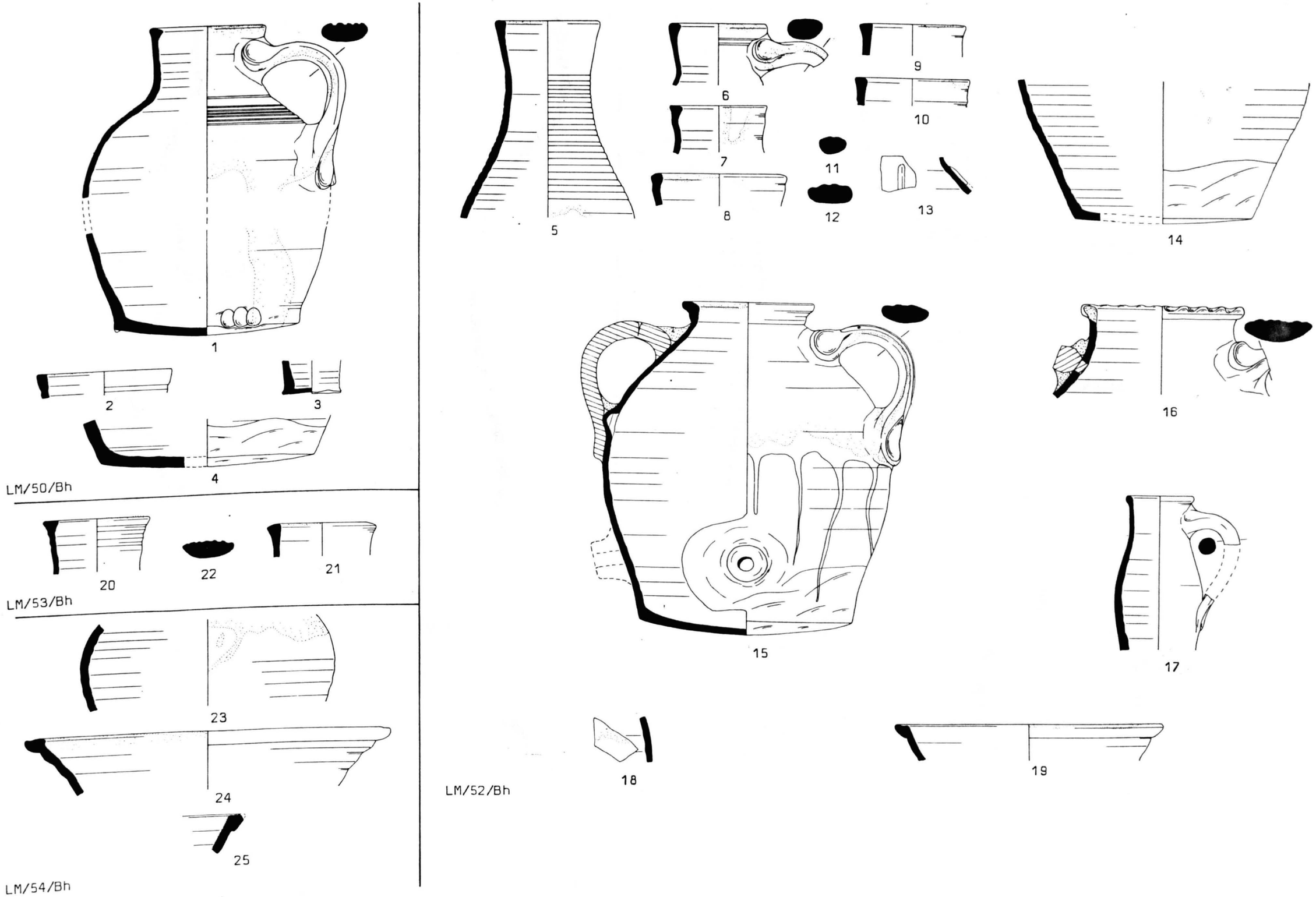

Late-Medieval - Brough:Station Road.

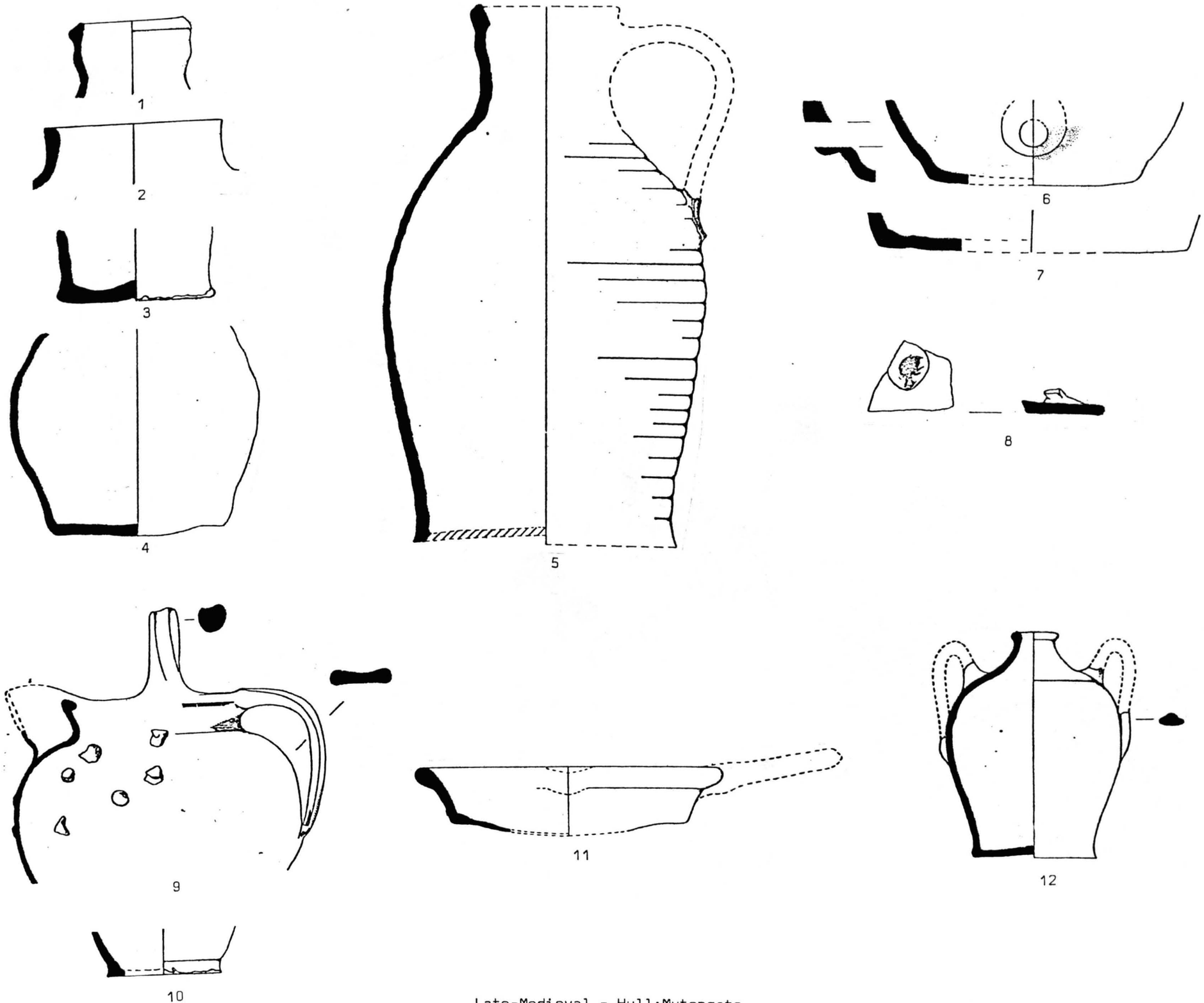

Late-Medieval - Hull:Mytongate.

(Drawings from Humberside Archaeological Unit)

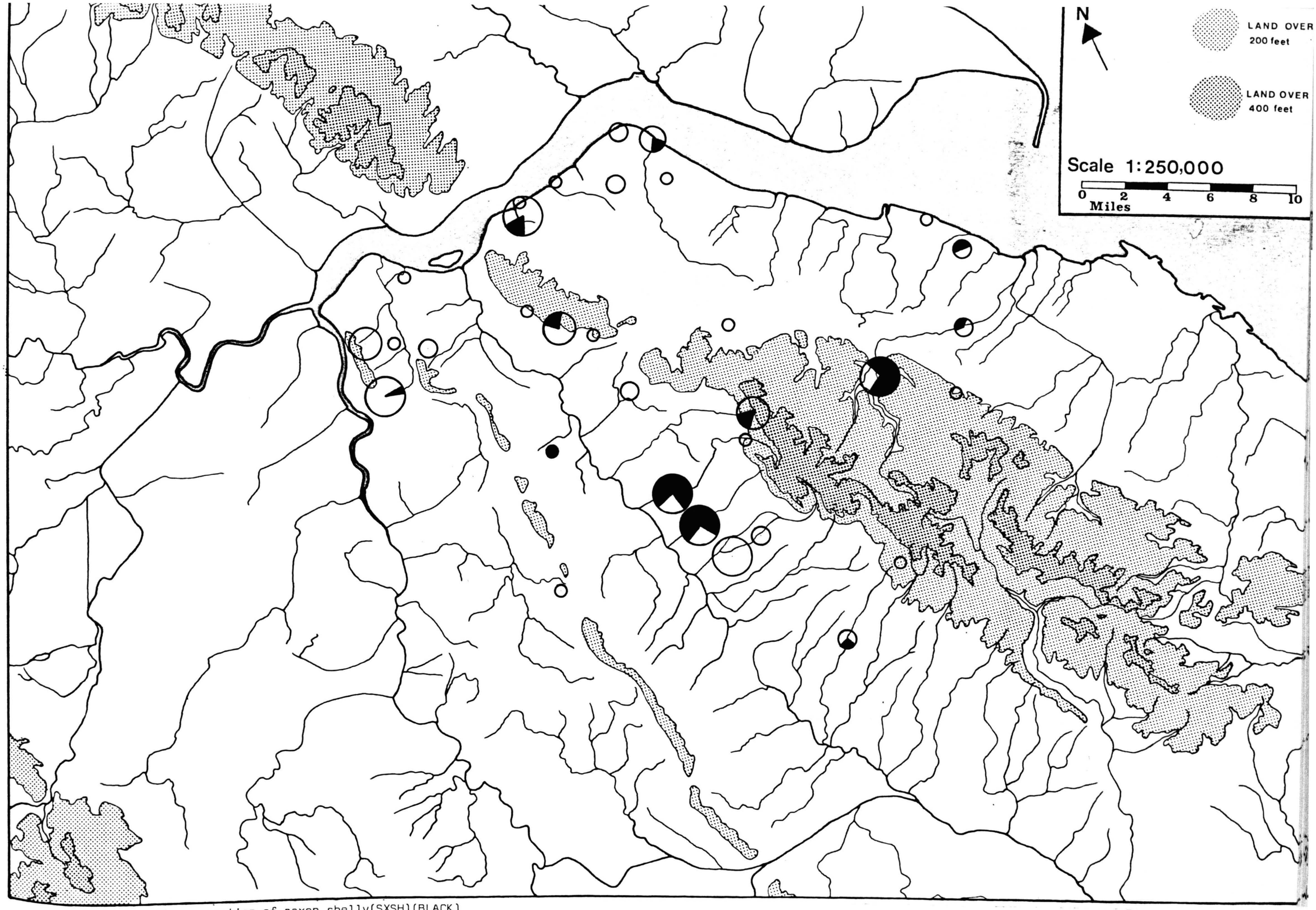

The proportion of saxon shelly(SXSH)(BLACK)

against saxon gritty (SXG)/sandy(SXS).

Sherds 0 2 5 10 20 >

Map 151

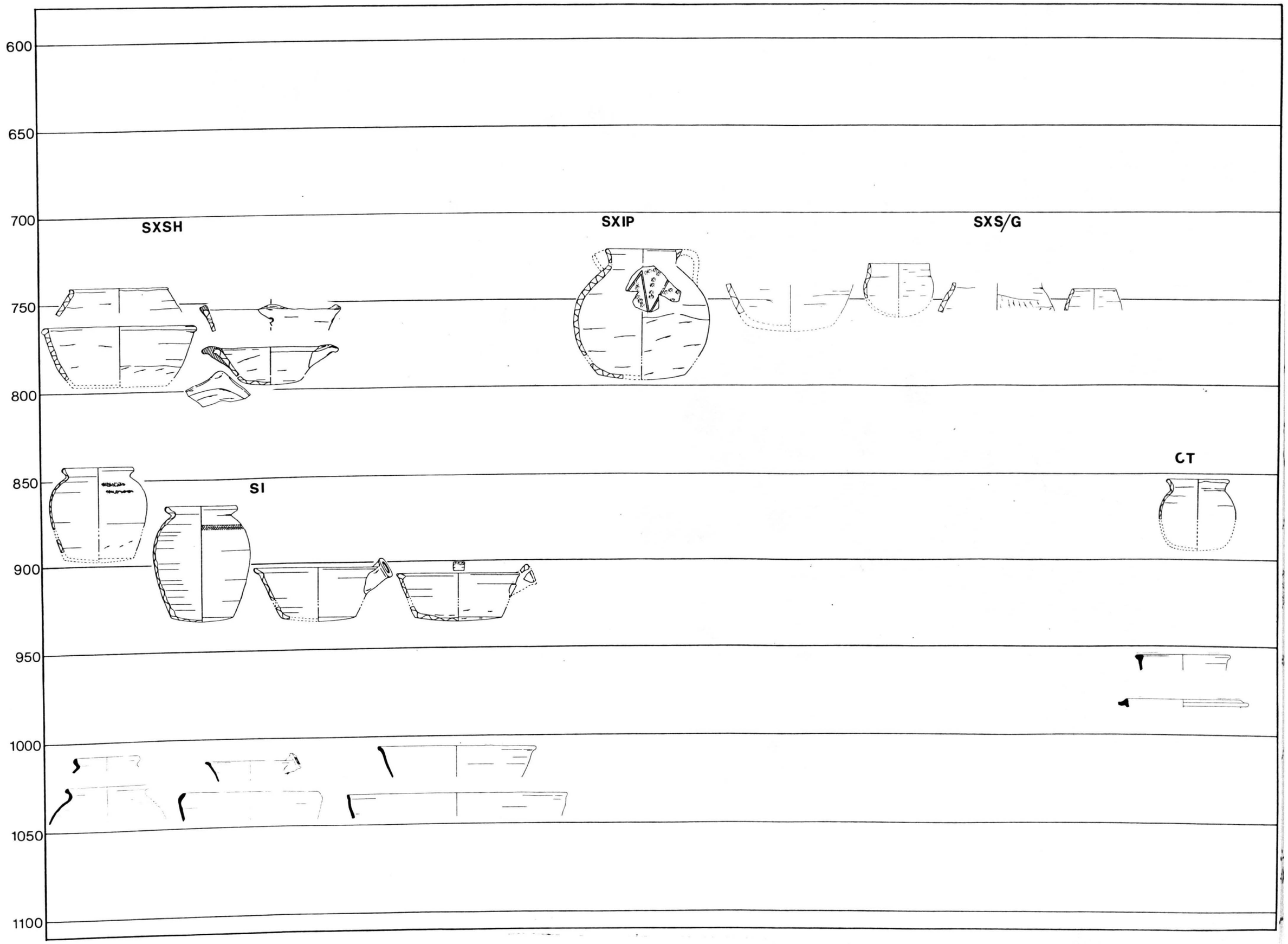

(one eighth actual size)

Comparison of Saxon vessel forms.

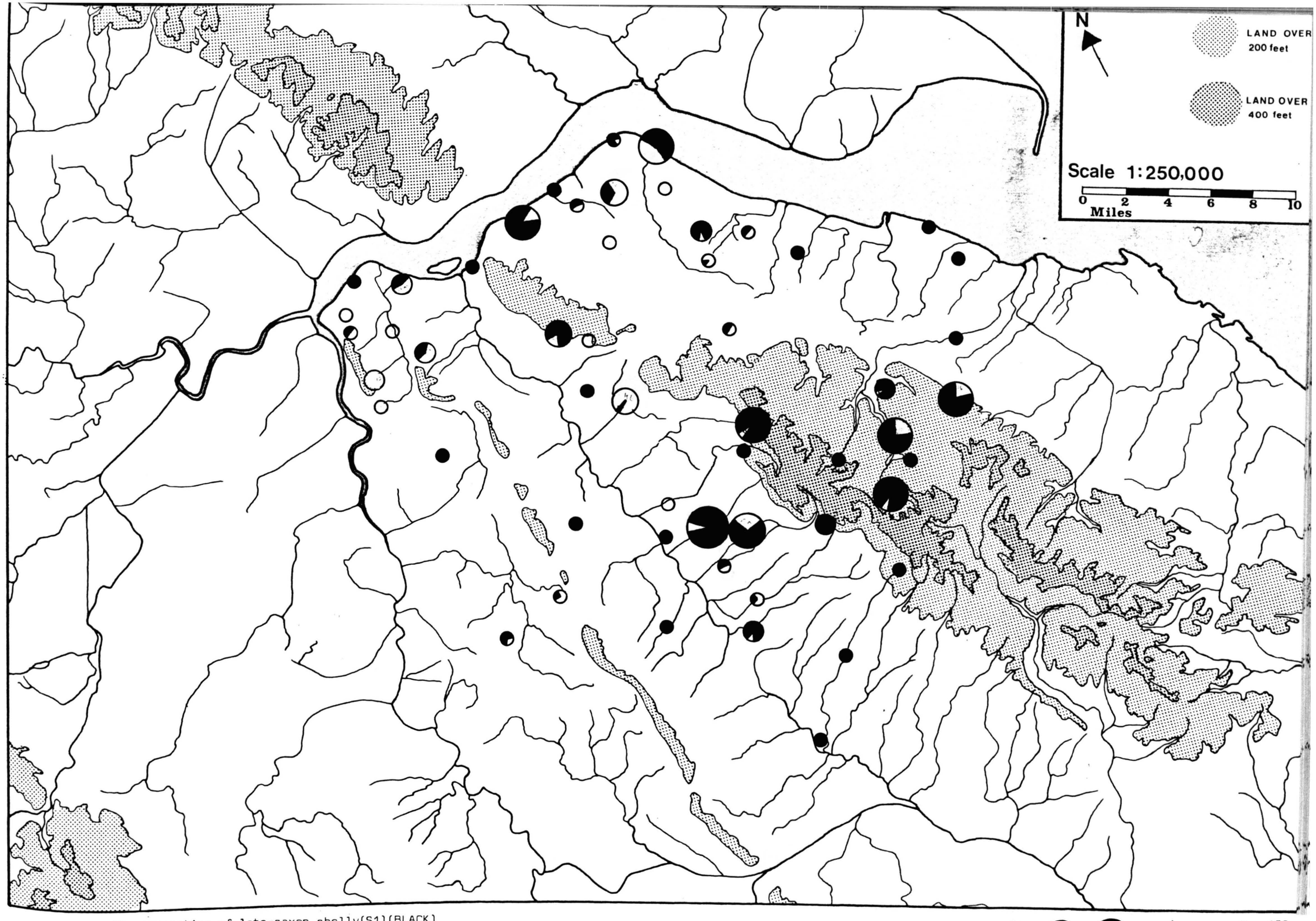

The proportion of late-saxon shelly(S1)(BLACK)

against late-saxon greywares(CL/CT).

Sherds 0 10 25 50 100 >

Map 153

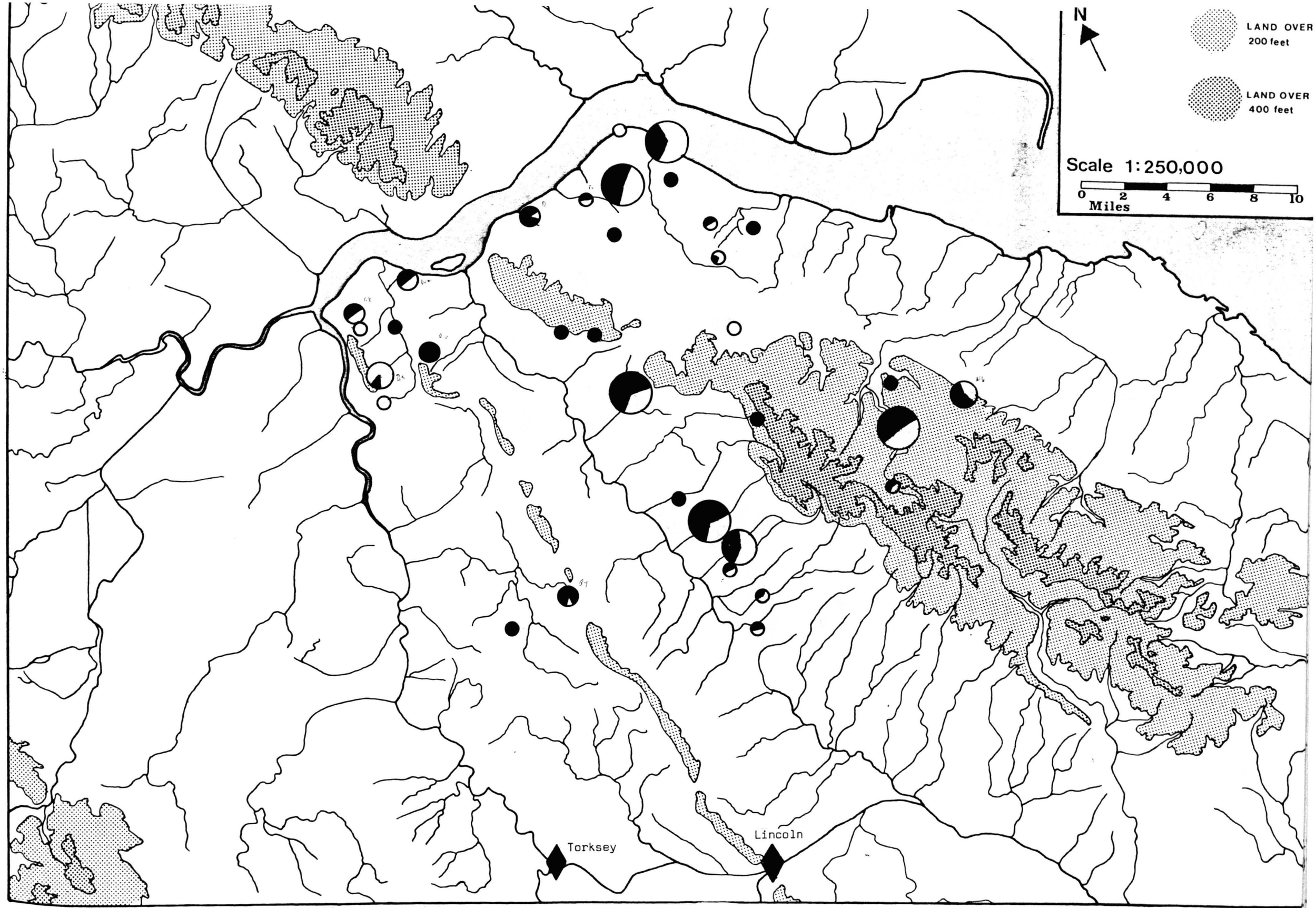

The proportion of Torksey wares(CT)(BLACK)

against Lincoln greywares(CL).

Sherds 0 5 10 15 20 >

Map 154

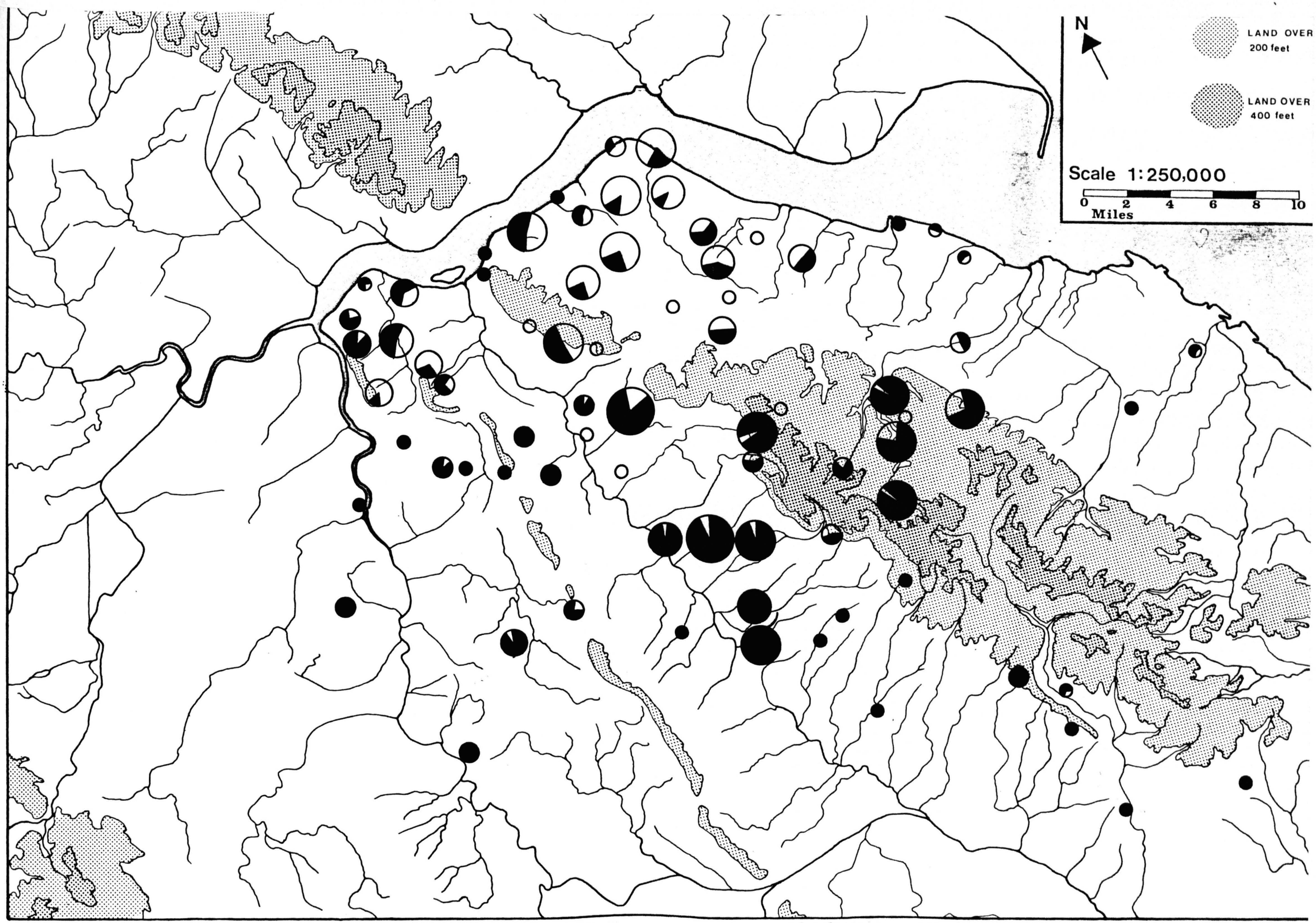

The proportion of medieval shelly(S3/S4)(BLACK) against medieval coarse sandy fabrics(C2/C3).

Sherds 0 5 20 50 100 500 >

Map 155

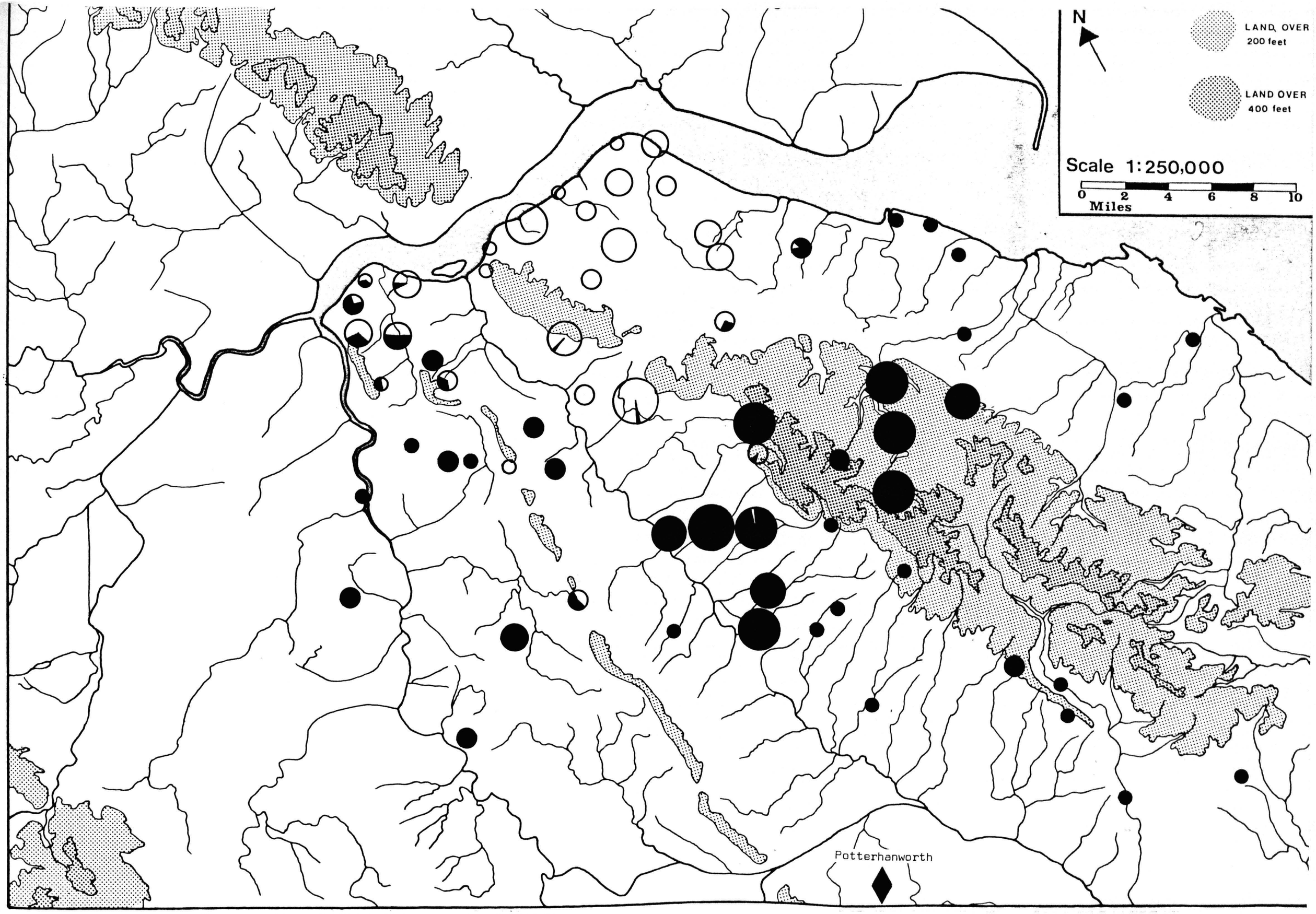

The proportion of (S3)shell-tempered fabric(BLACK) against (S4) fabric.

Sherds 0 5 20 50 100 500 >

Map 156

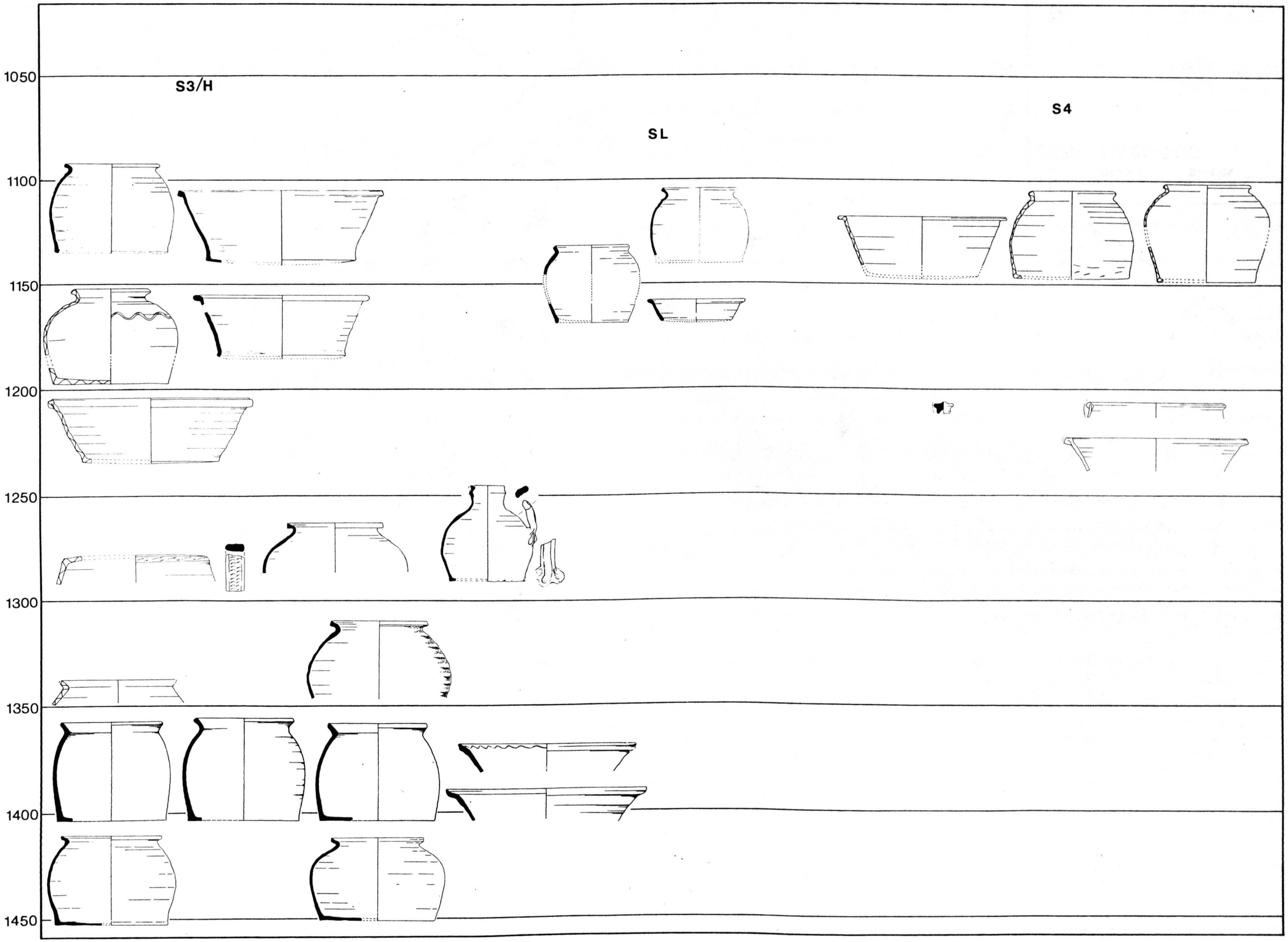

(one eighth actual size)

Comparison of shell-tempered vessel forms.

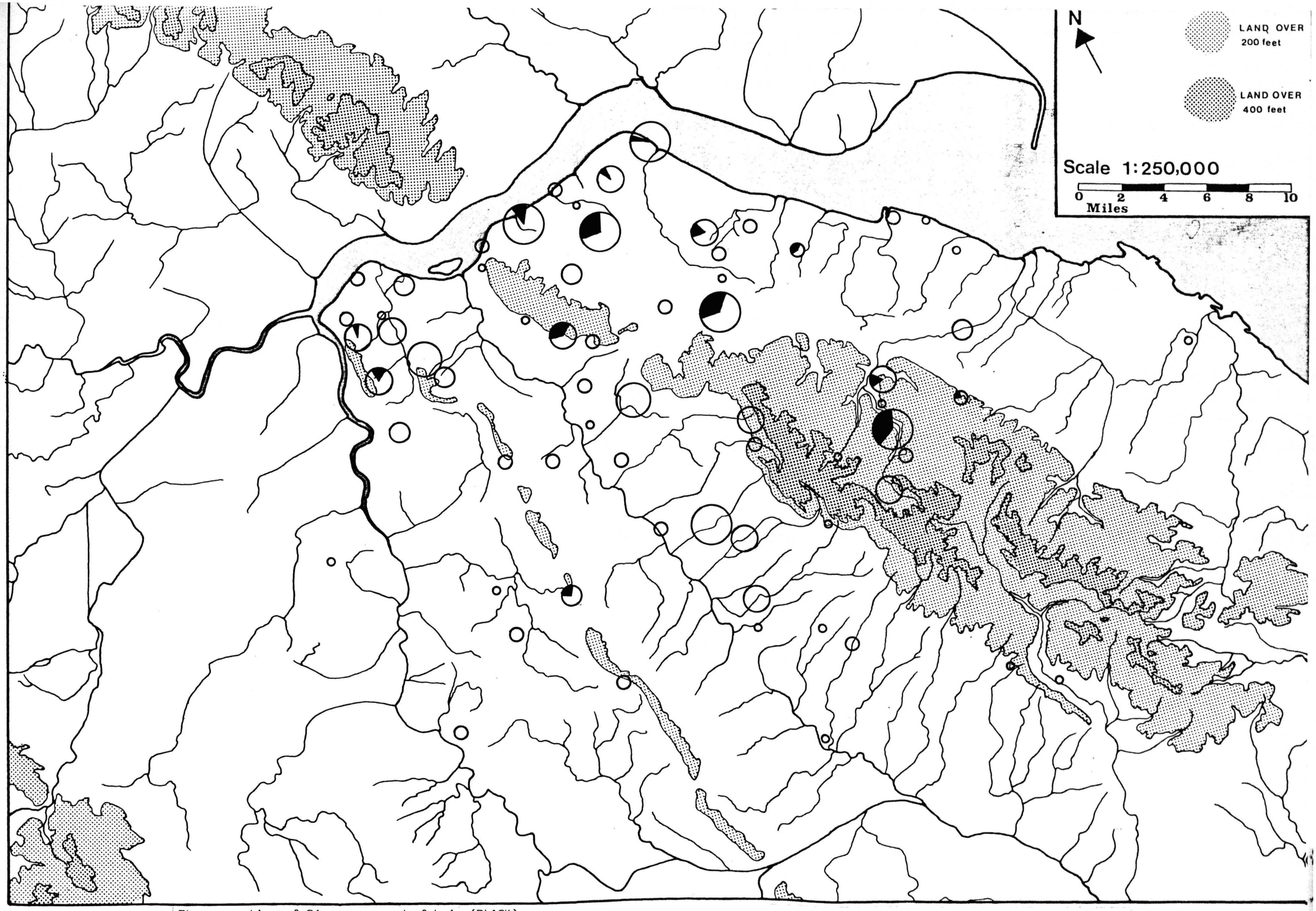

The proportion of C1 coarse sandy fabric (BLACK) against other early-medieval fabrics.

Sherds 0 2 5 10 20 30 >

Map 158

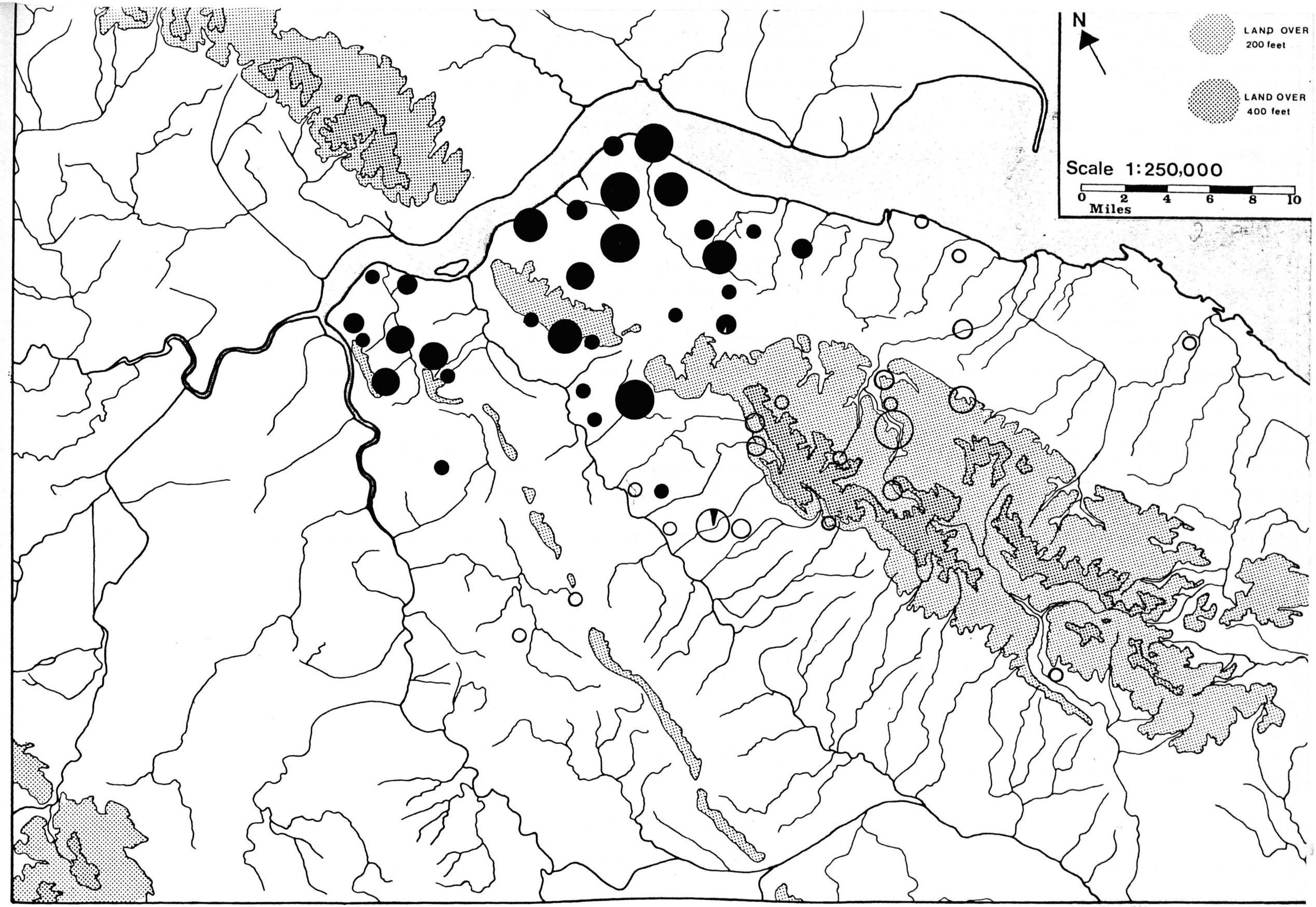

The proportion of (C2) coarse sandy fabric (BLACK) against (C3) fabric.

Sherds 0 5 25 50 100 >

Map 159



(one eighth actual size)

Comparison of coarse sandy vessel forms from Hedon, Middle Lane.

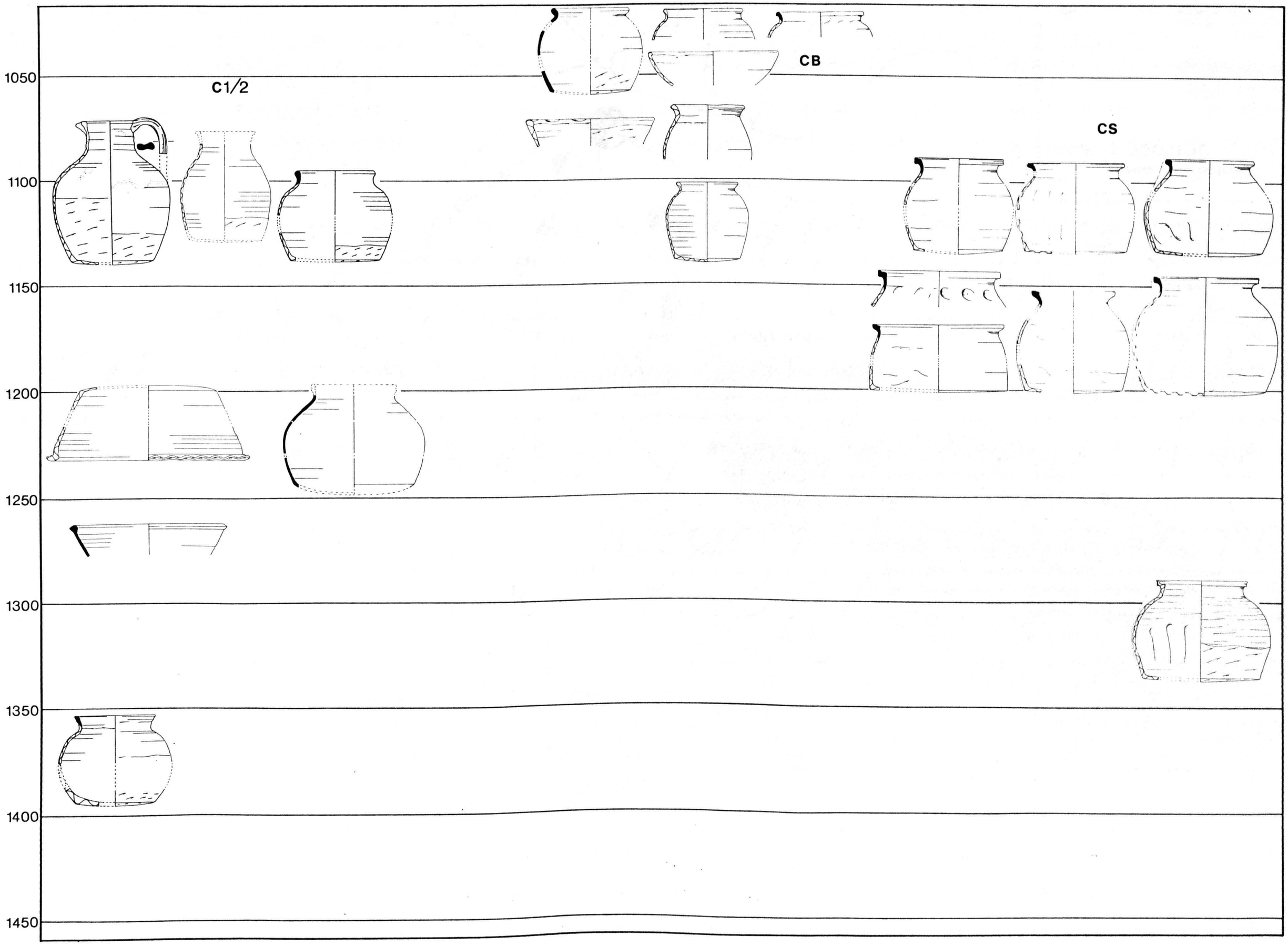

(one eighth actual size)

Comparison of coarse sandy vessel forms.

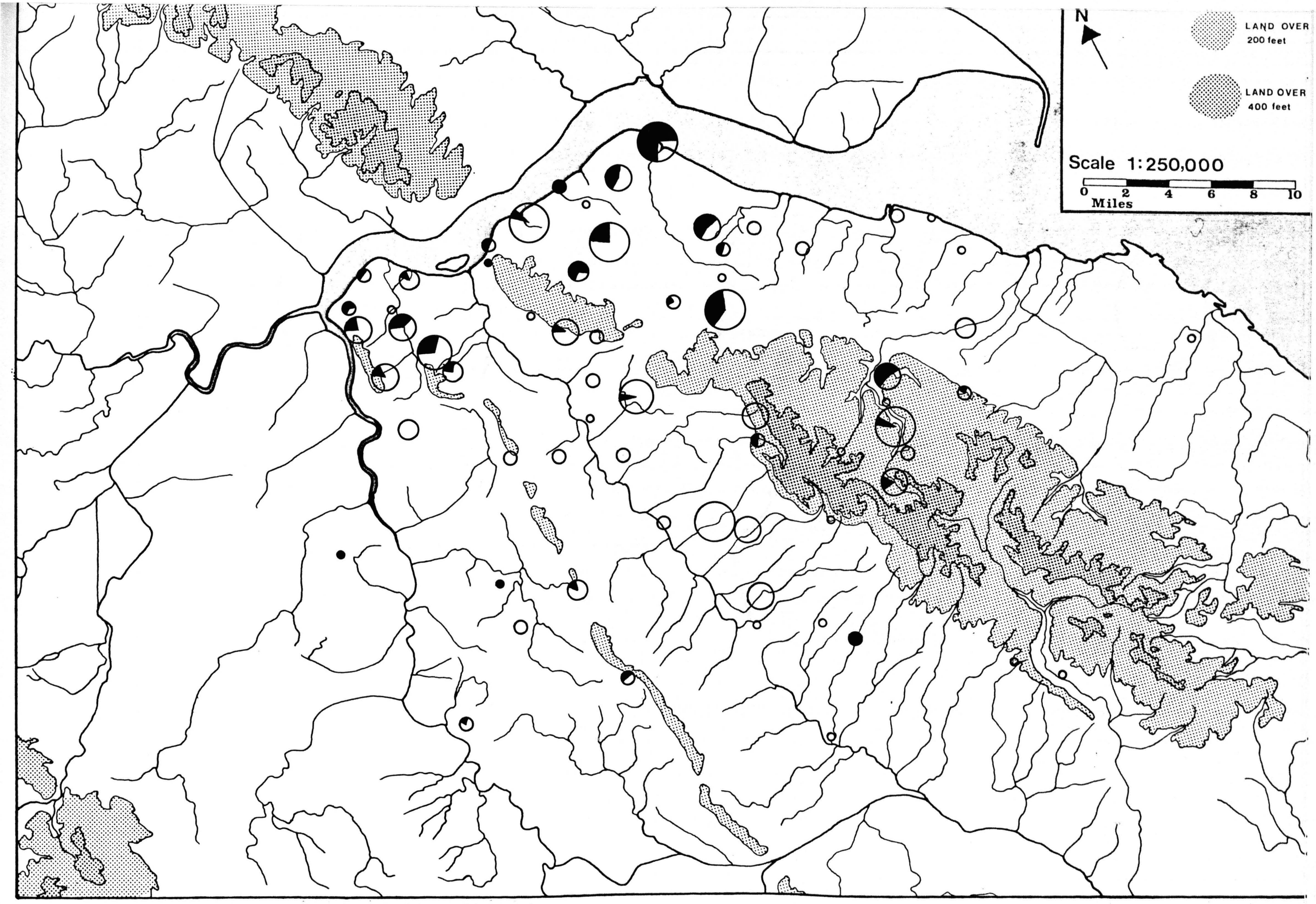

The proportion of gritty fabrics (G) (BLACK) against other early-medieval fabrics.

Sherds 0 2 5 10 20 30 >

Map 162

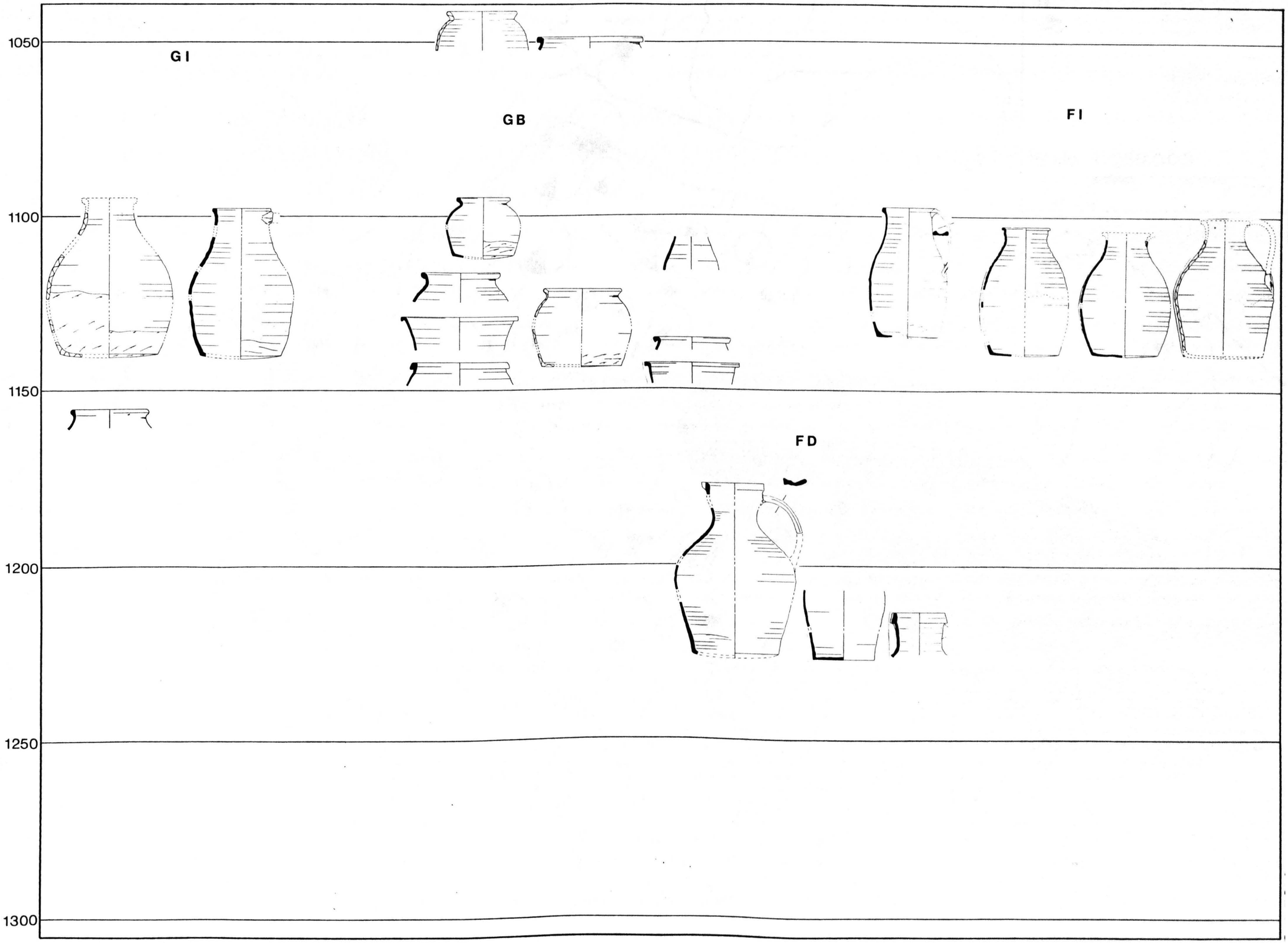

Comparison of grit-tempered and fine sandy vessel forms.

(one eighth actual size)

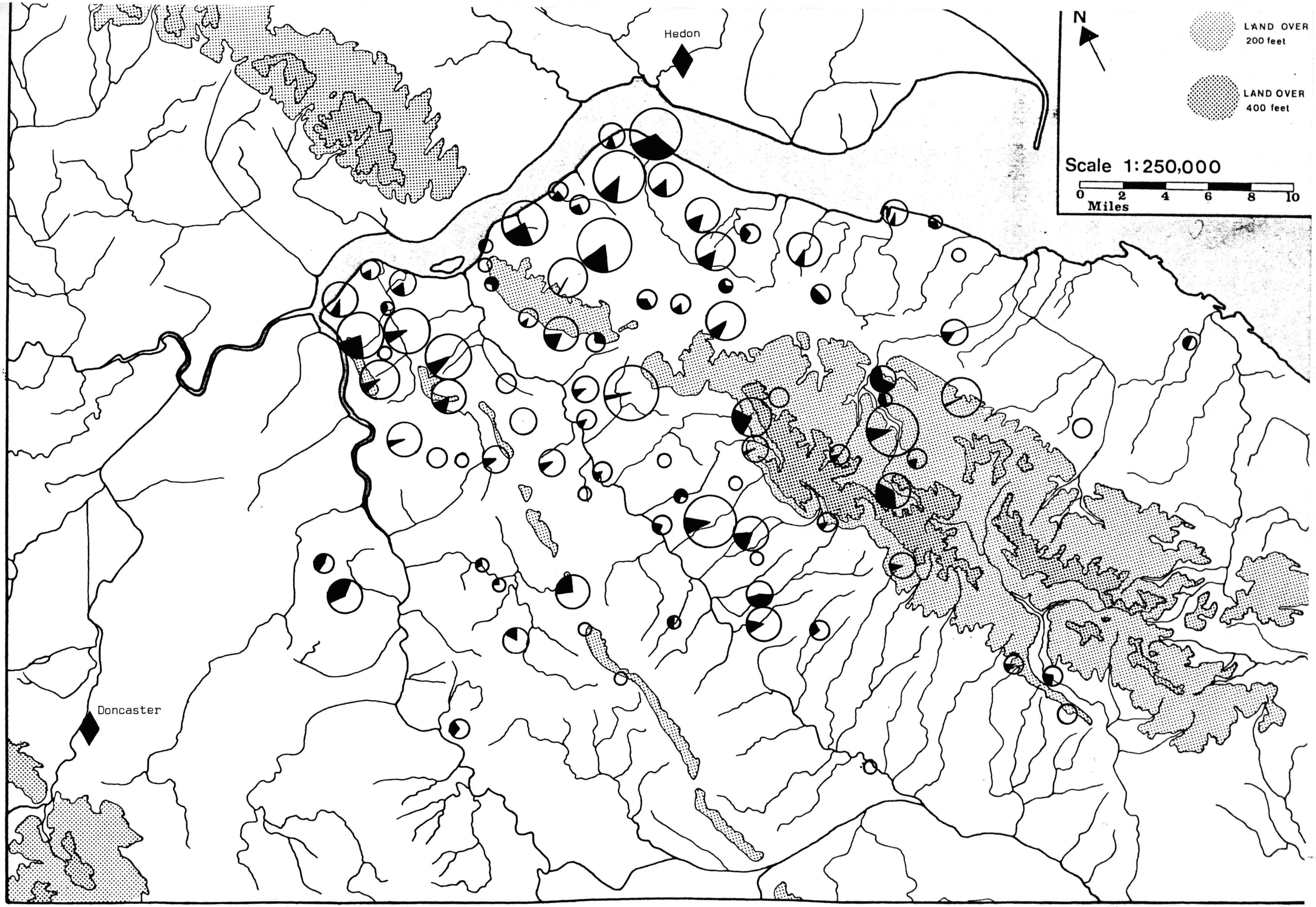

The proportion of fine sandy fabrics (F) (BLACK) against other medieval finewares.

Sherds 0 5 25 50 100 200 400 1000 >

Map 164

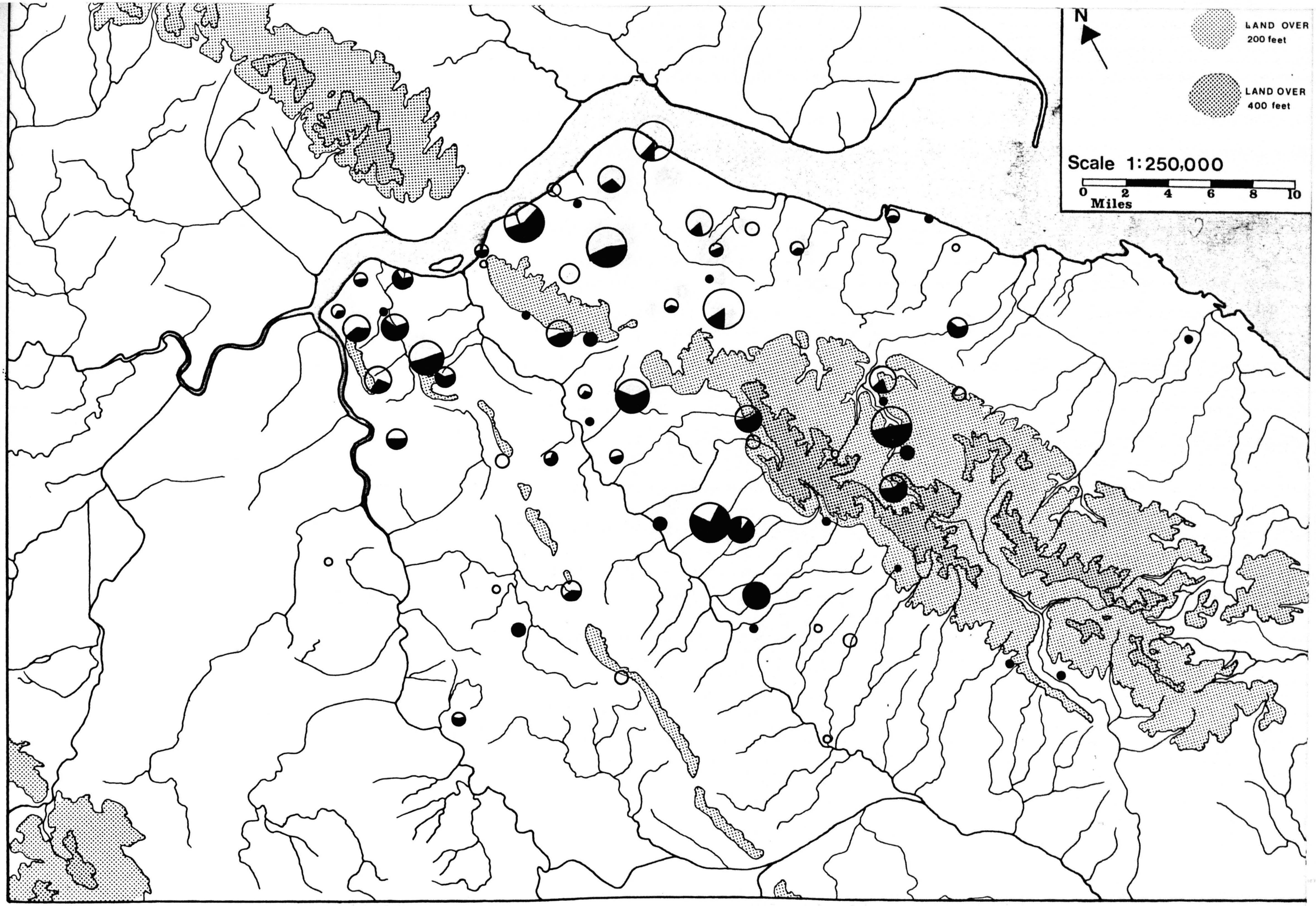

The proportion of splashed glazed fine sandy fabrics (F) (BLACK) against other early-medieval fabrics.

Sherds 0 2 5 10 20 30 >

Map 165

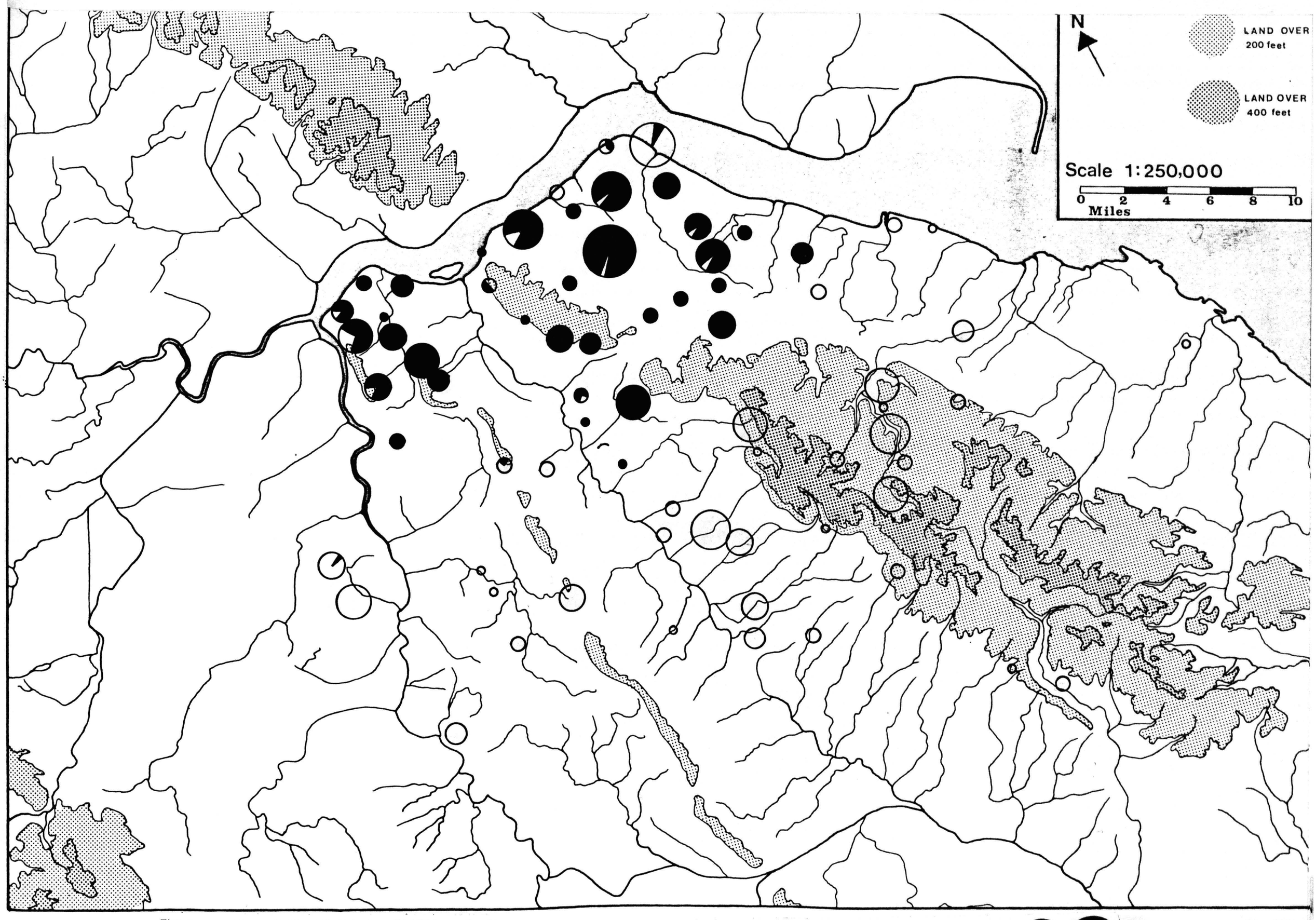

The proportion of the F1 fabric (BLACK) against the fine sandy tradition.

Sherds 0 2 5 10 20 50 100 200 >

Map 166

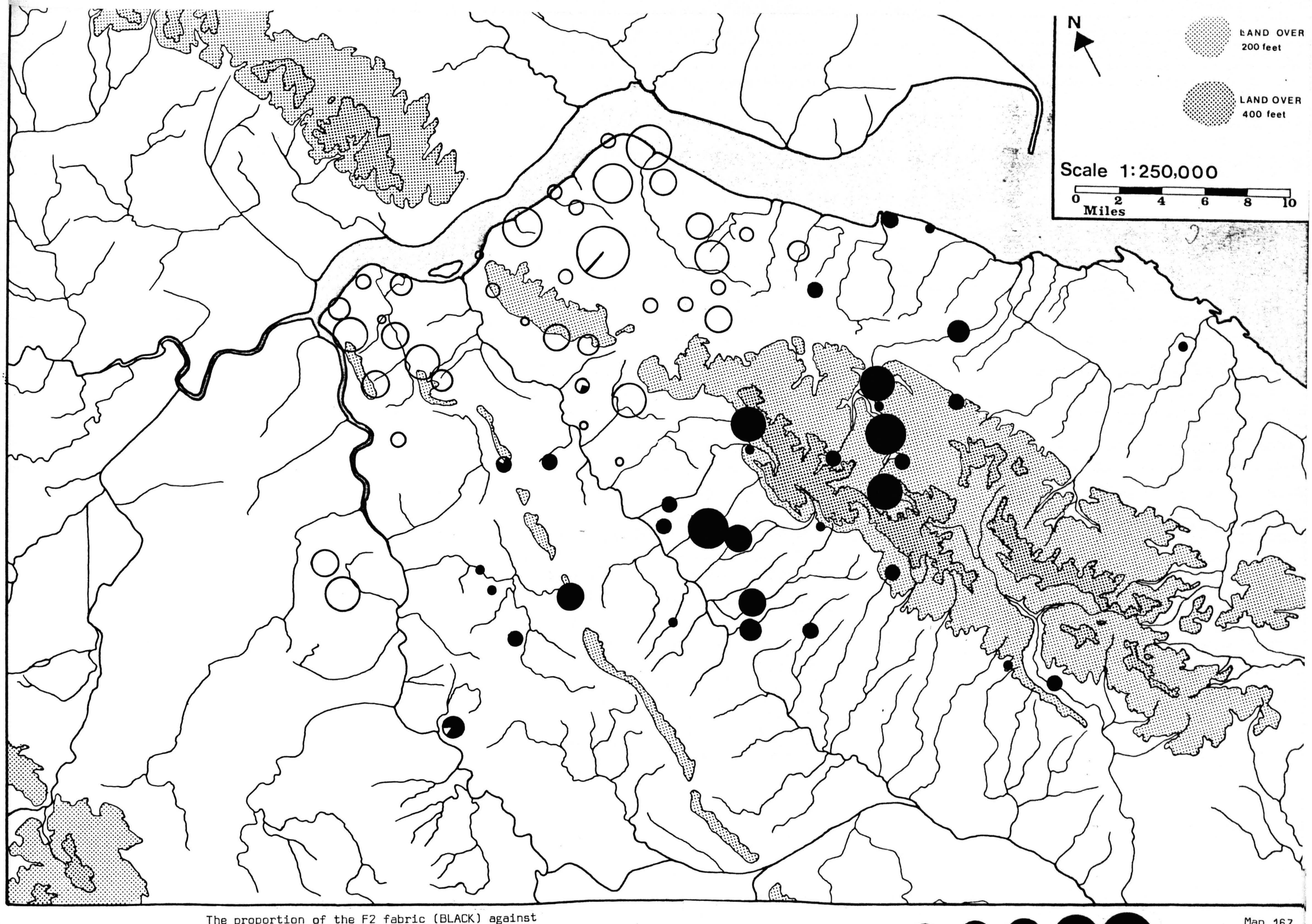

The proportion of the F2 fabric (BLACK) against the fine sandy tradition.

Sherds 0 2 5 10 20 50 100 200 >

Map 167

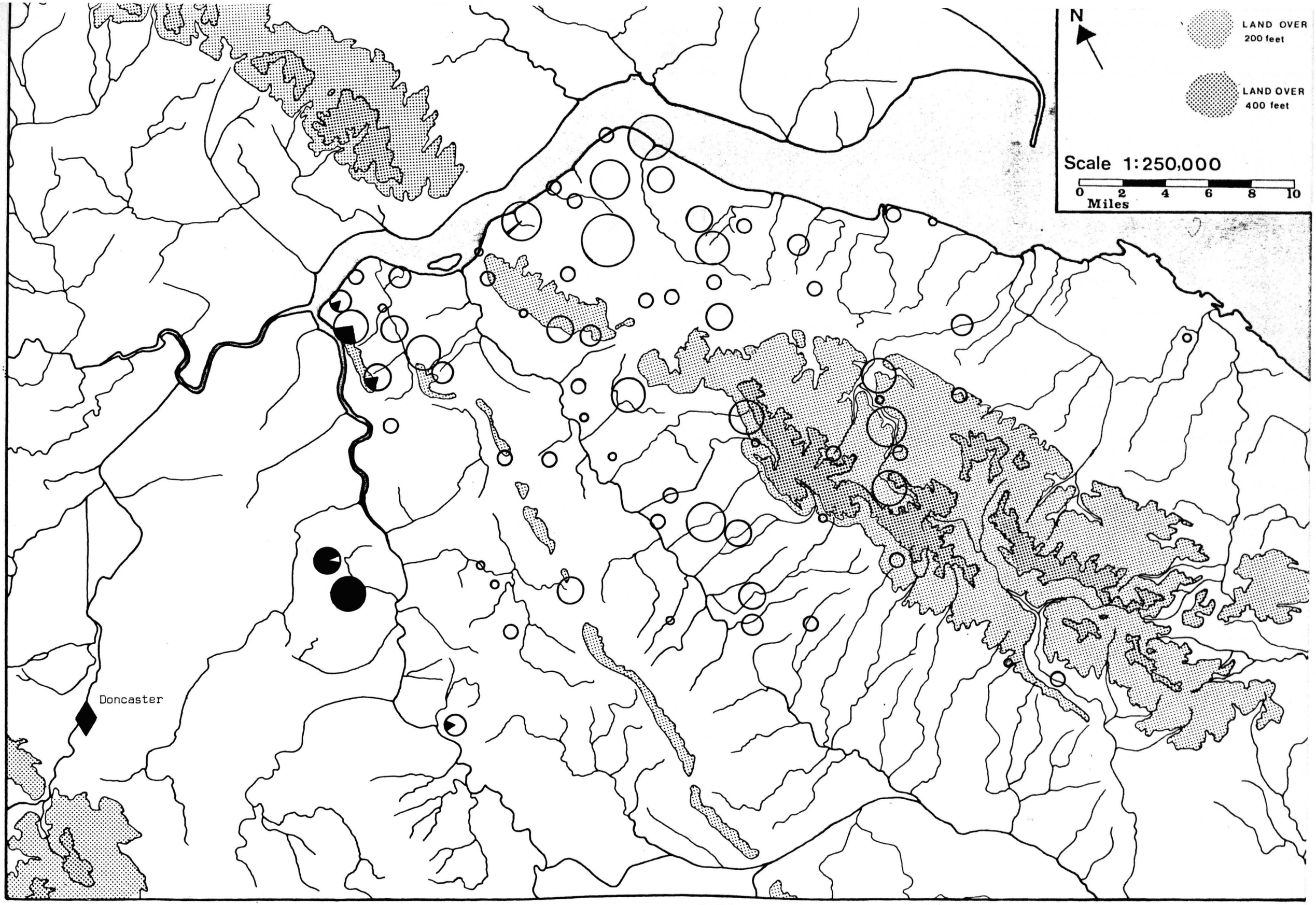

The proportion of Doncaster,Hallgate A fabric (FD)

(BLACK) against the fine sandy tradition.

Sherds 0 2 5 10 20 50 100 200 >

Map 168

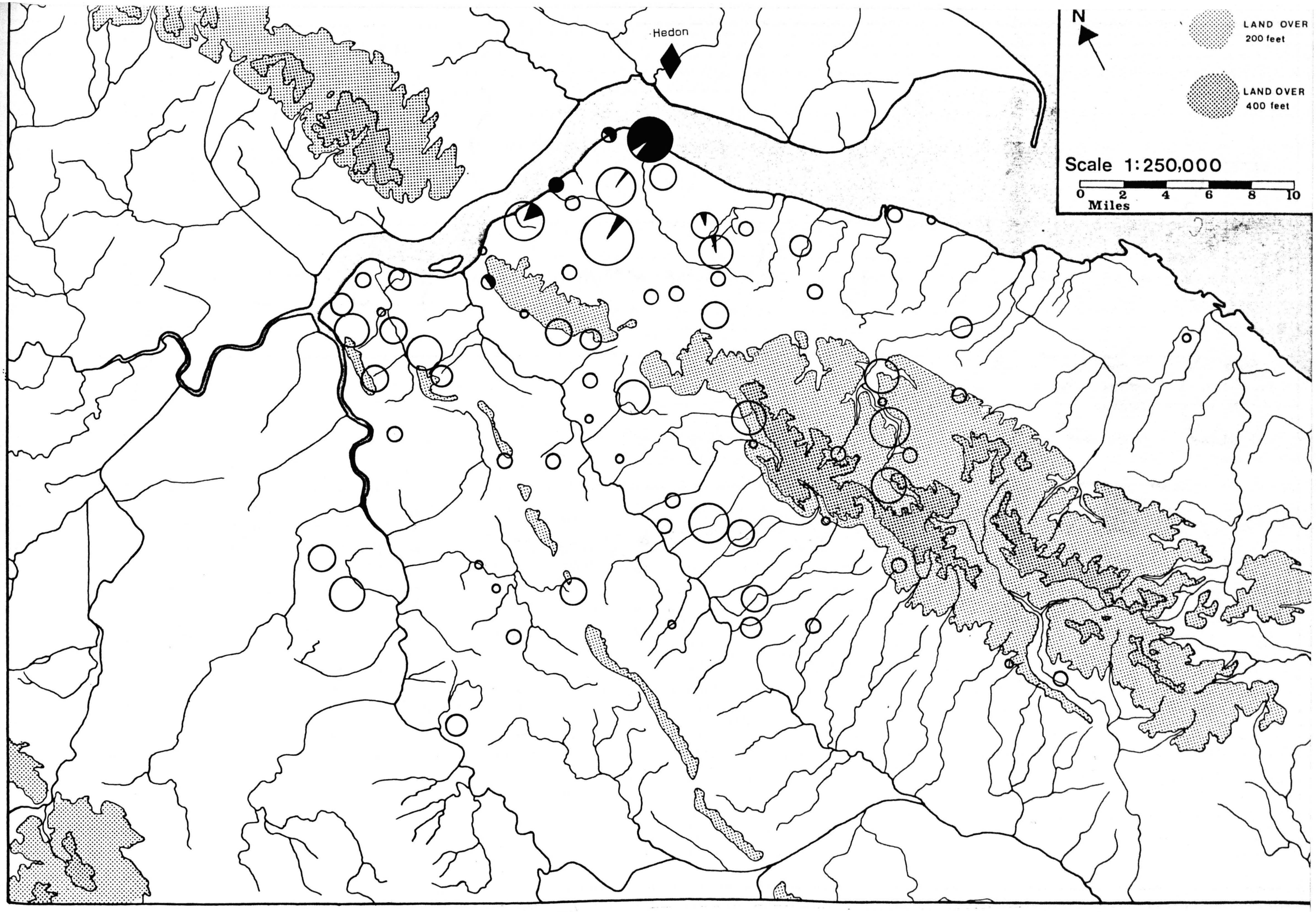

The proportion of Hedon's (FH) fabrics (BLACK) against the fine sandy tradition.

Sherds 0 2 5 10 20 50 100 200 >

Map 169

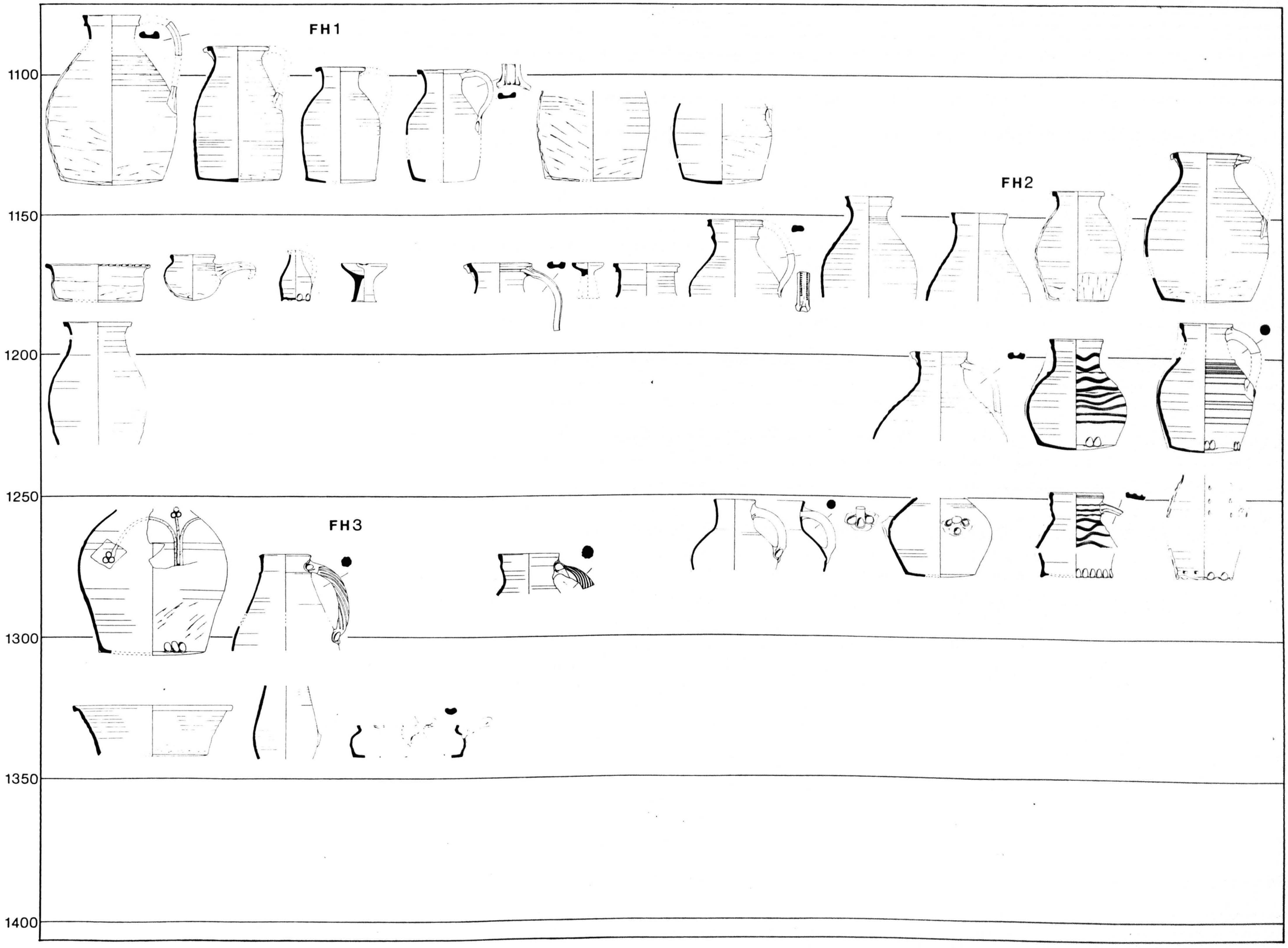

(one eighth actual size)

Comparison of fine sandy vessel forms from Hedon:Middle Lane.

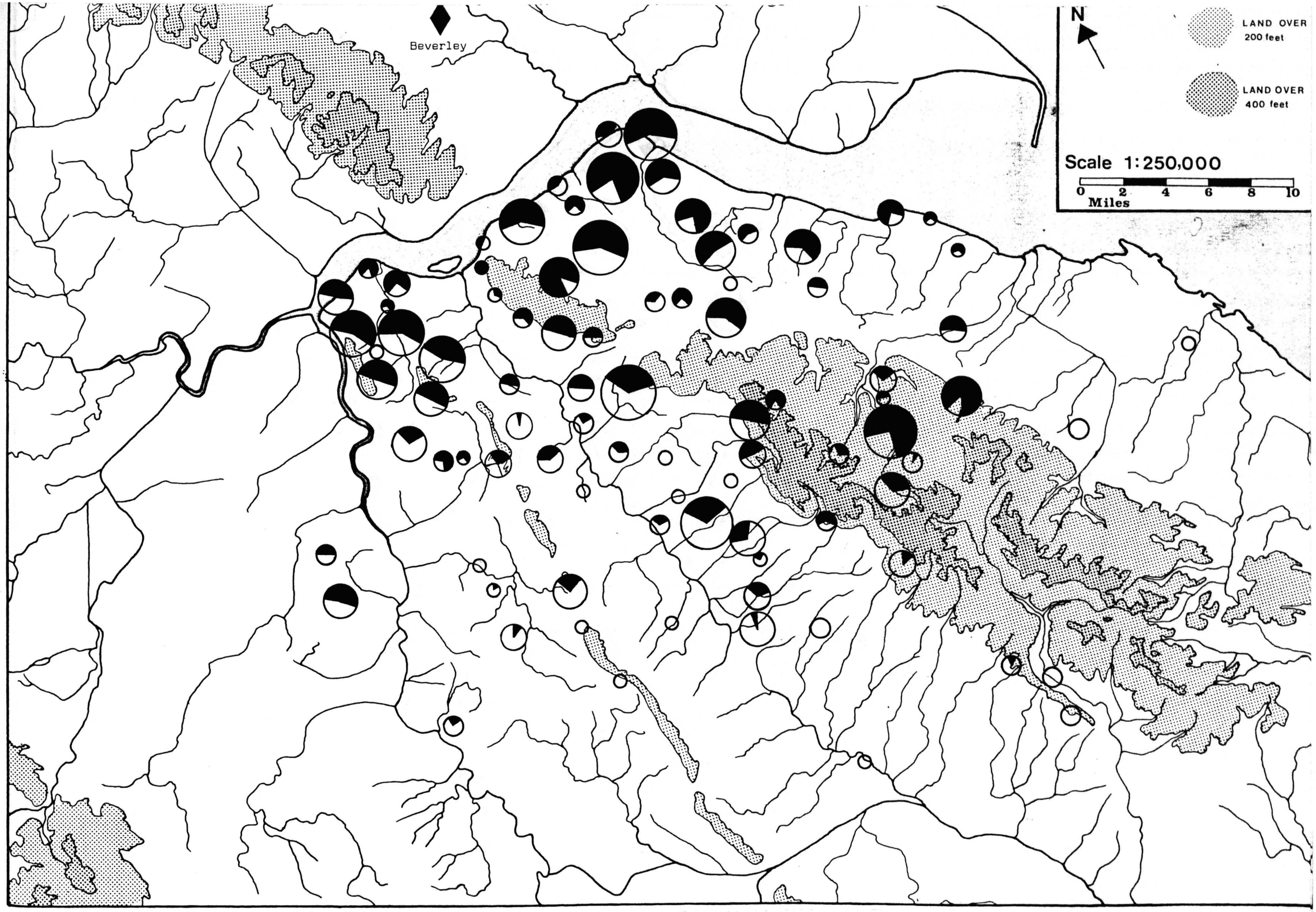

The proportion of orangewares(O)(BLACK) against other medieval finewares.

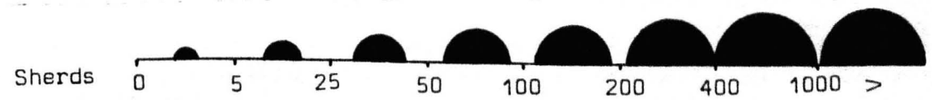

Map 171

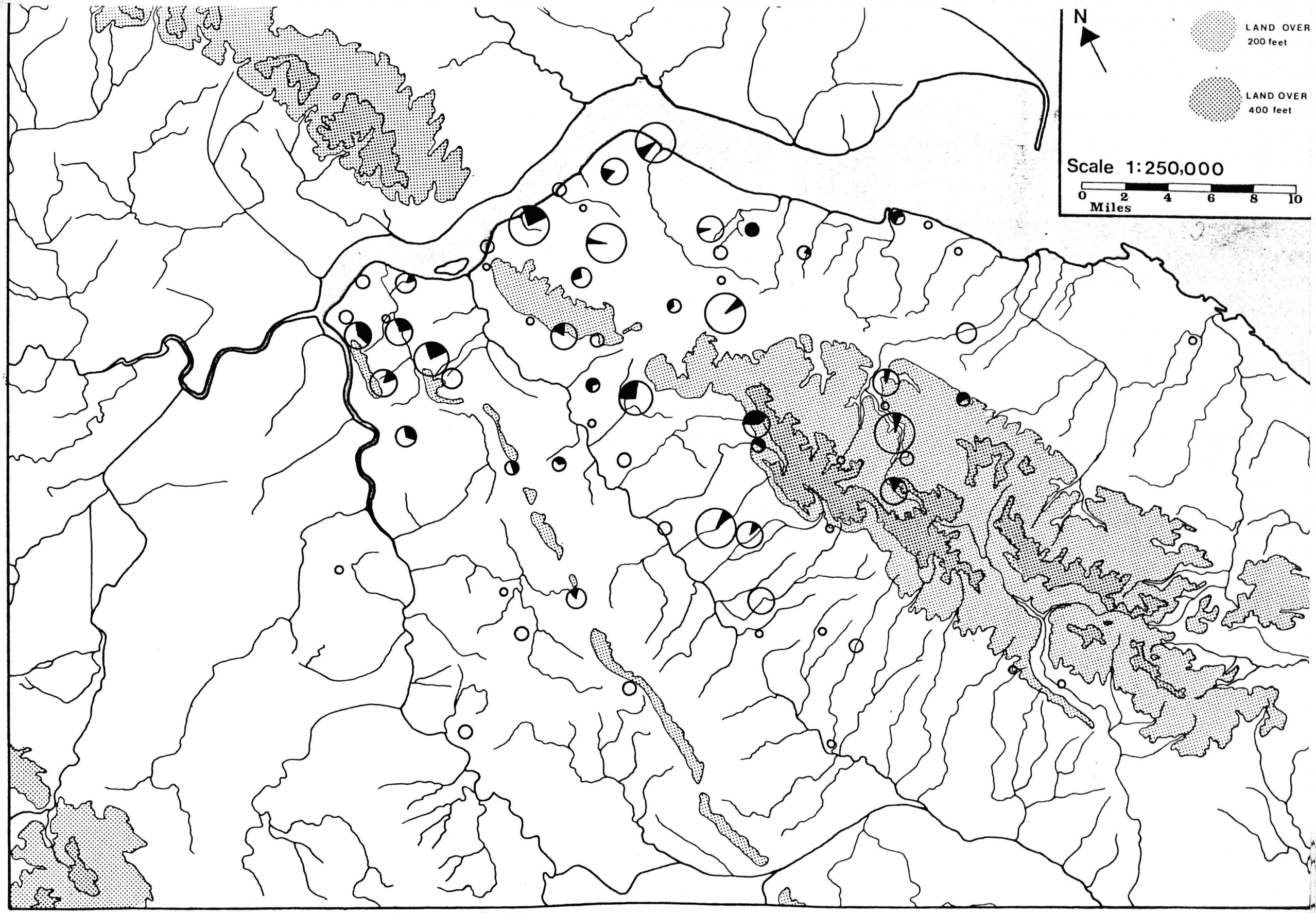

The proportion of splashed glazed orangewares(BLACK) against other early-medieval fabrics.

Sherds 0 2 5 10 20 30 >

Map 172

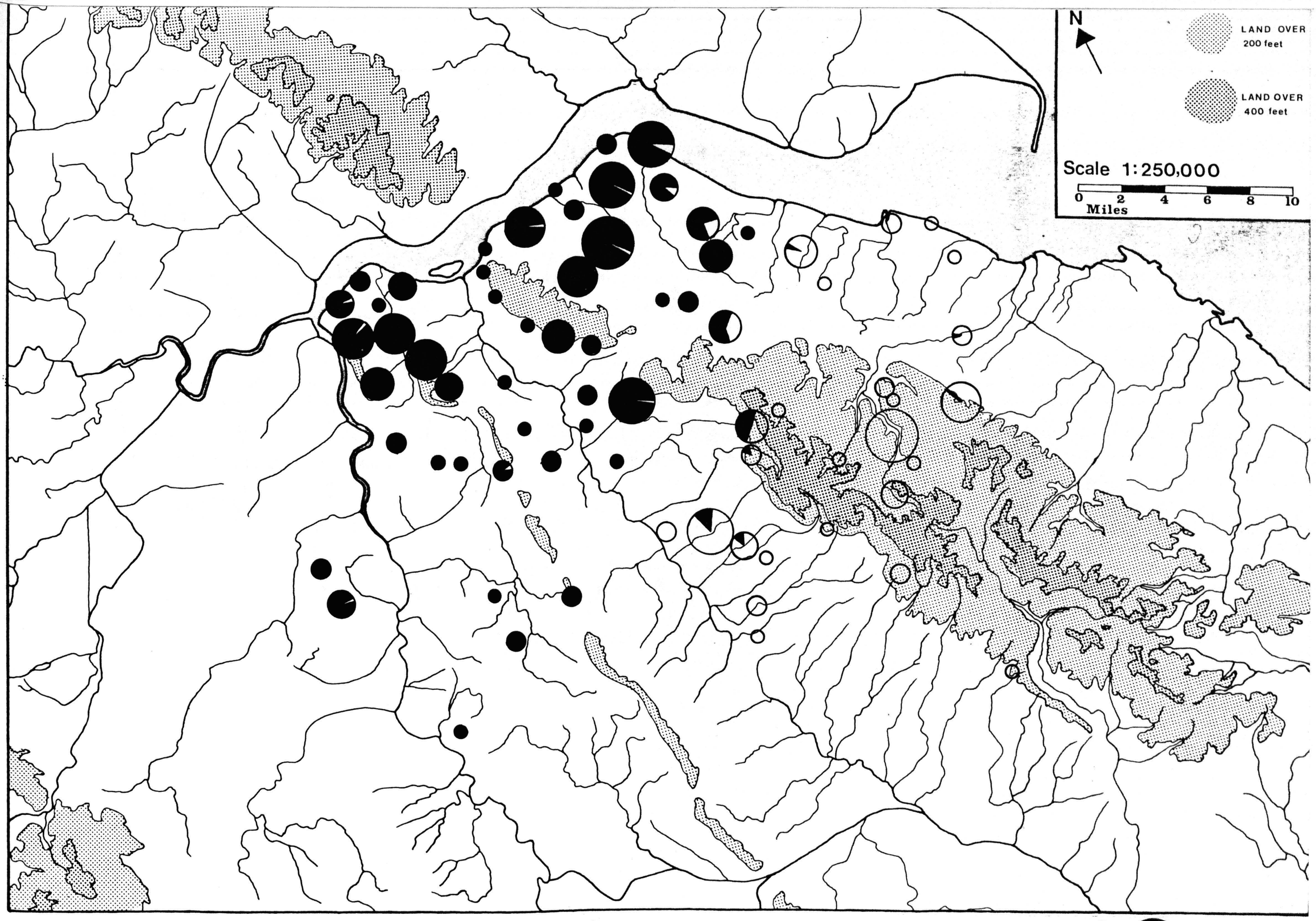

The proportion of O1 orangewares(BLACK) against the O2 fabric.

Sherds 0 5 25 50 100 200 500 >

Map 173

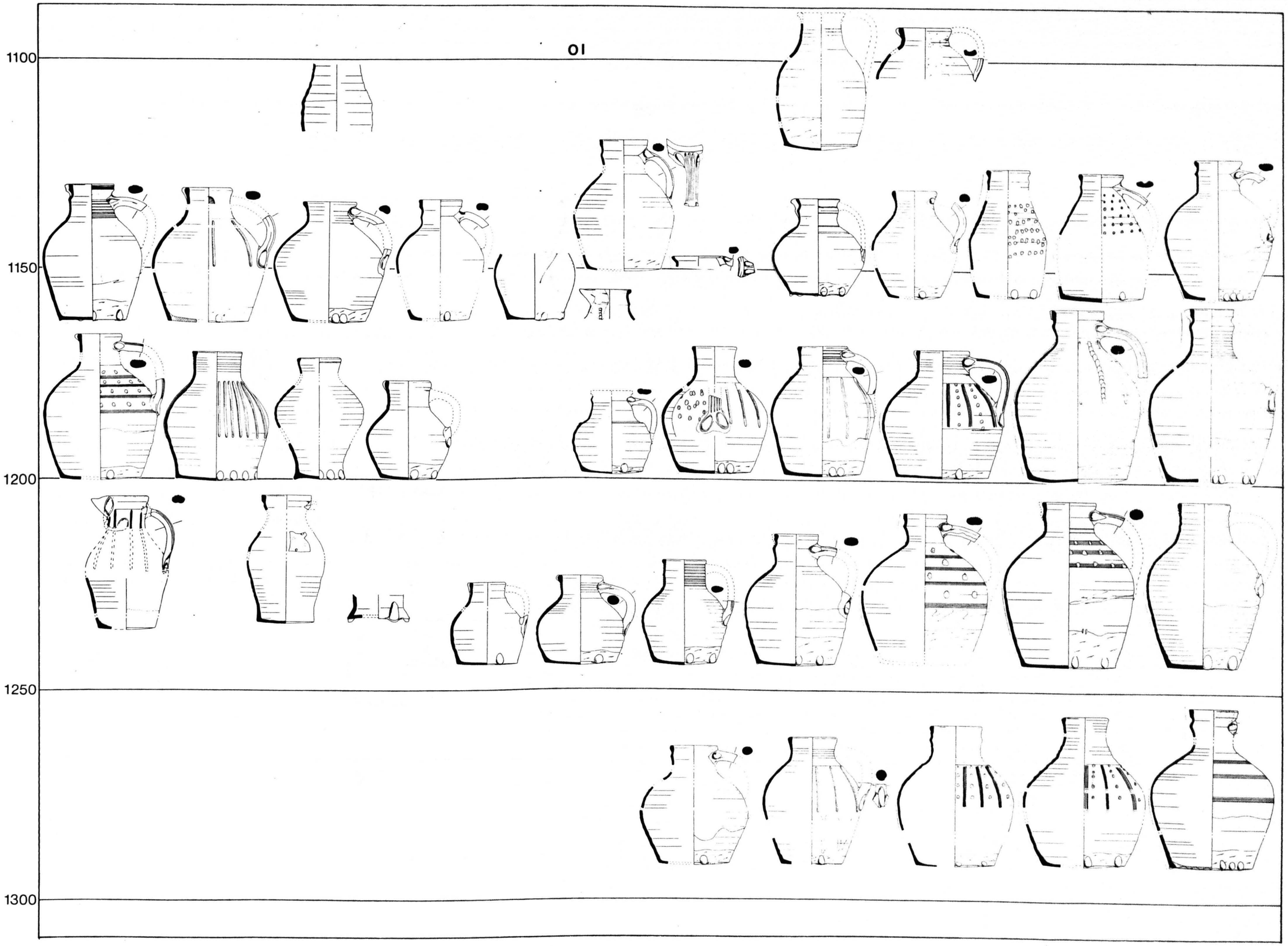

(one eighth actual size)

Comparison of orangeware jug forms.

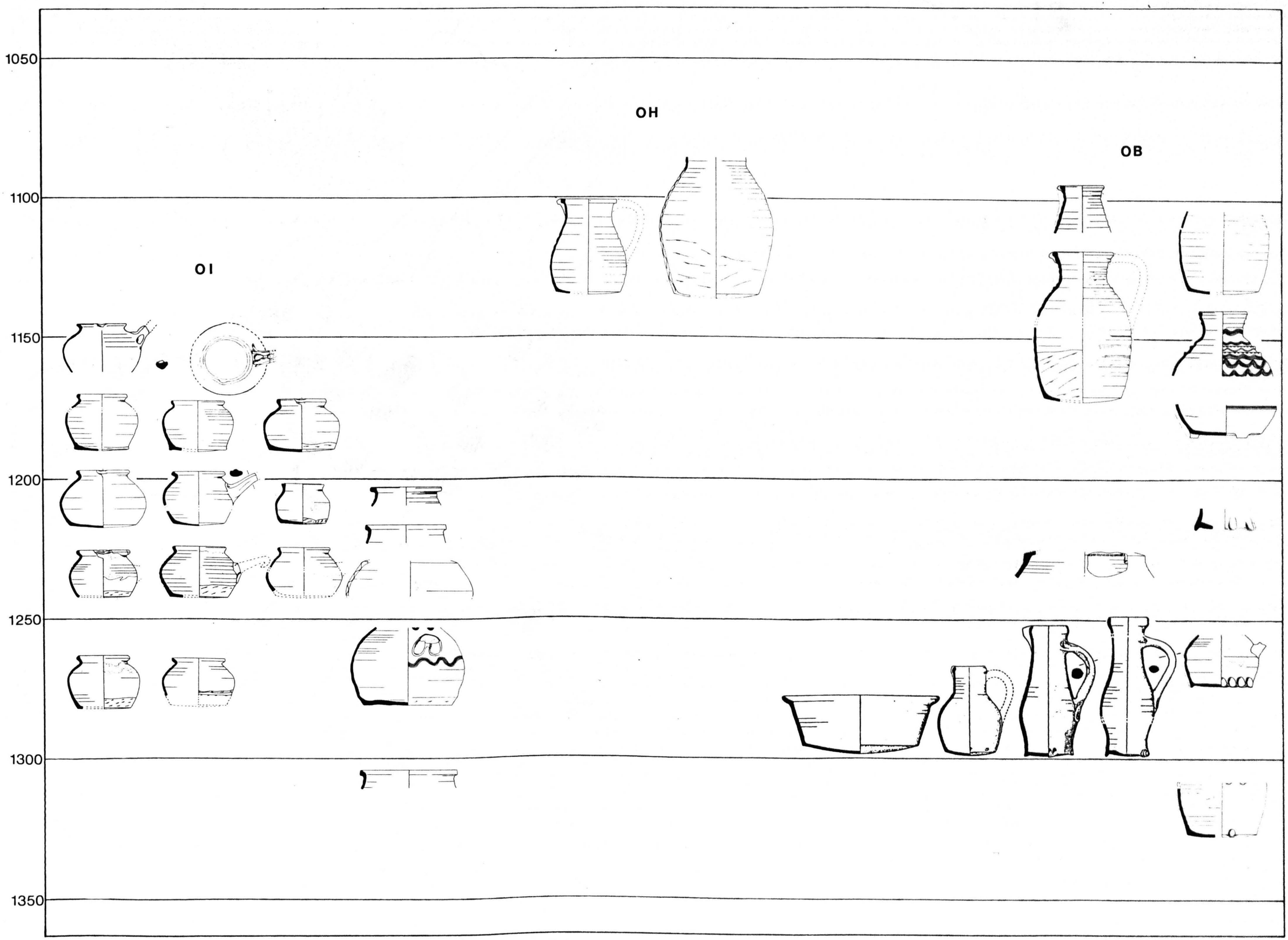

(one eighth actual size)

Comparison of orangeware vessel forms.

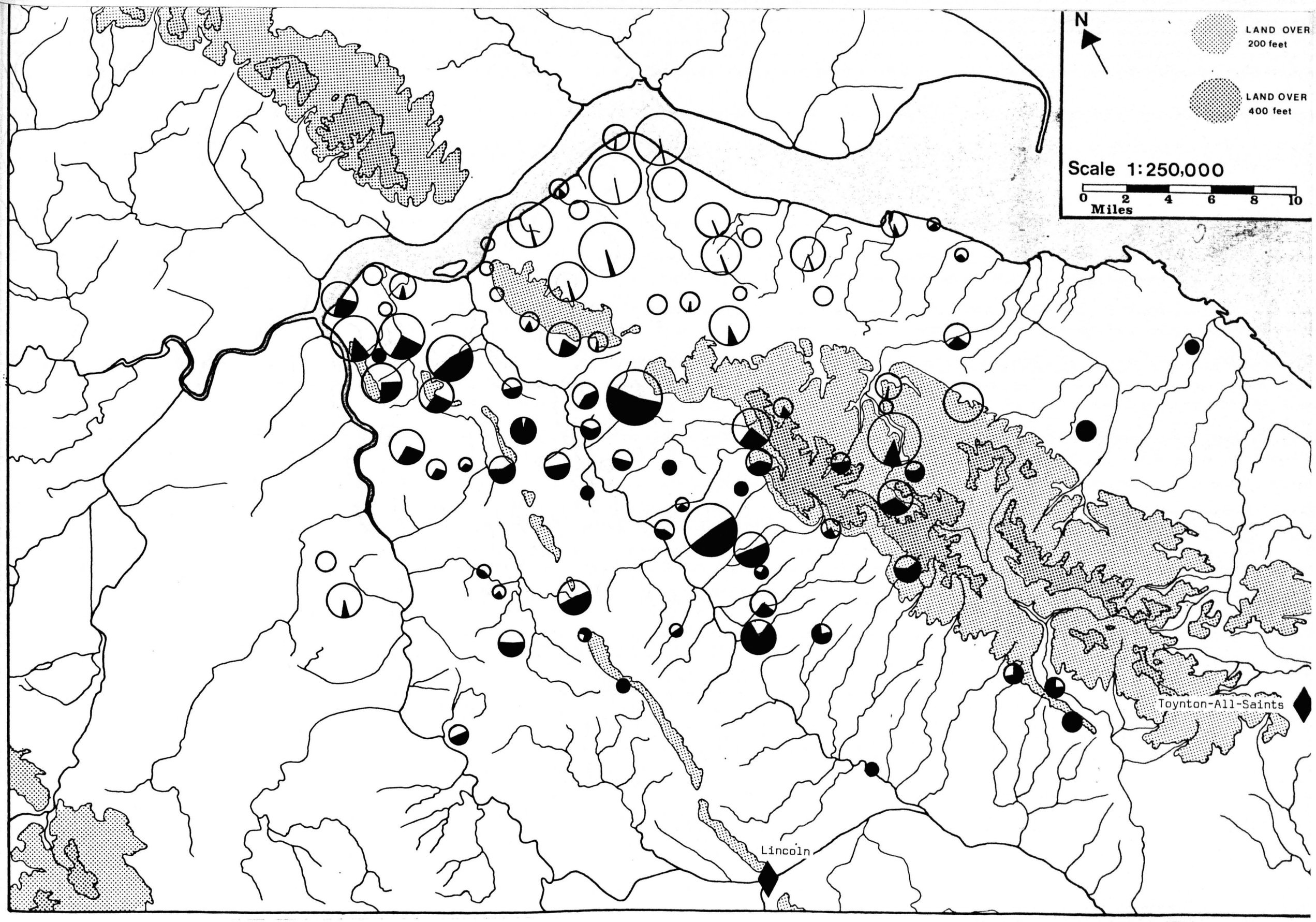

The proportion of medium sandy fabrics (BLACK) against other medieval finewares.

Sherds 0 5 25 50 100 200 400 1000 >

Map 176

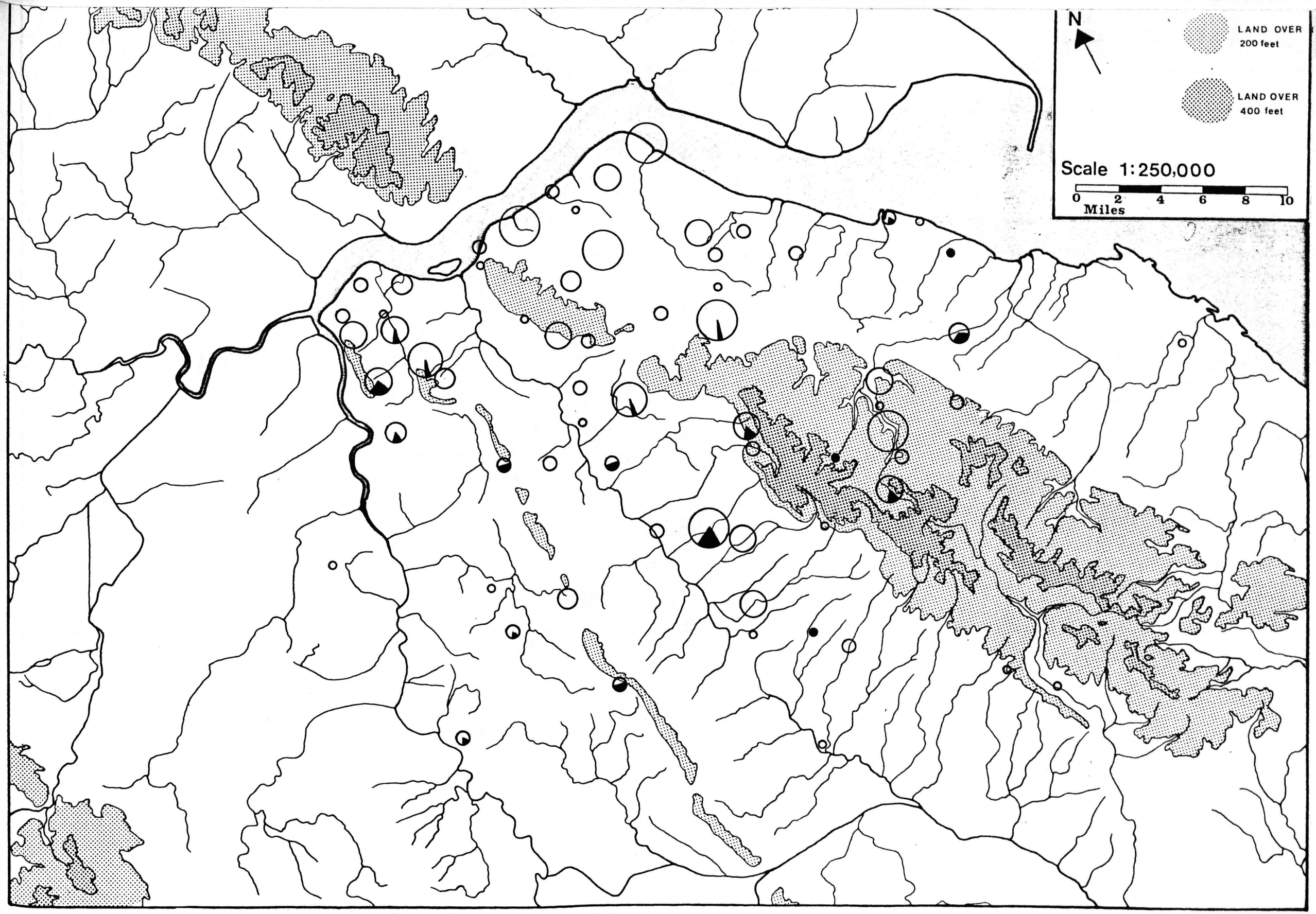

The proportion of splashed glazed medium sandy fabrics (BLACK) against other early-medieval fabrics.

Sherds 0 2 5 10 20 30 >

Map 177

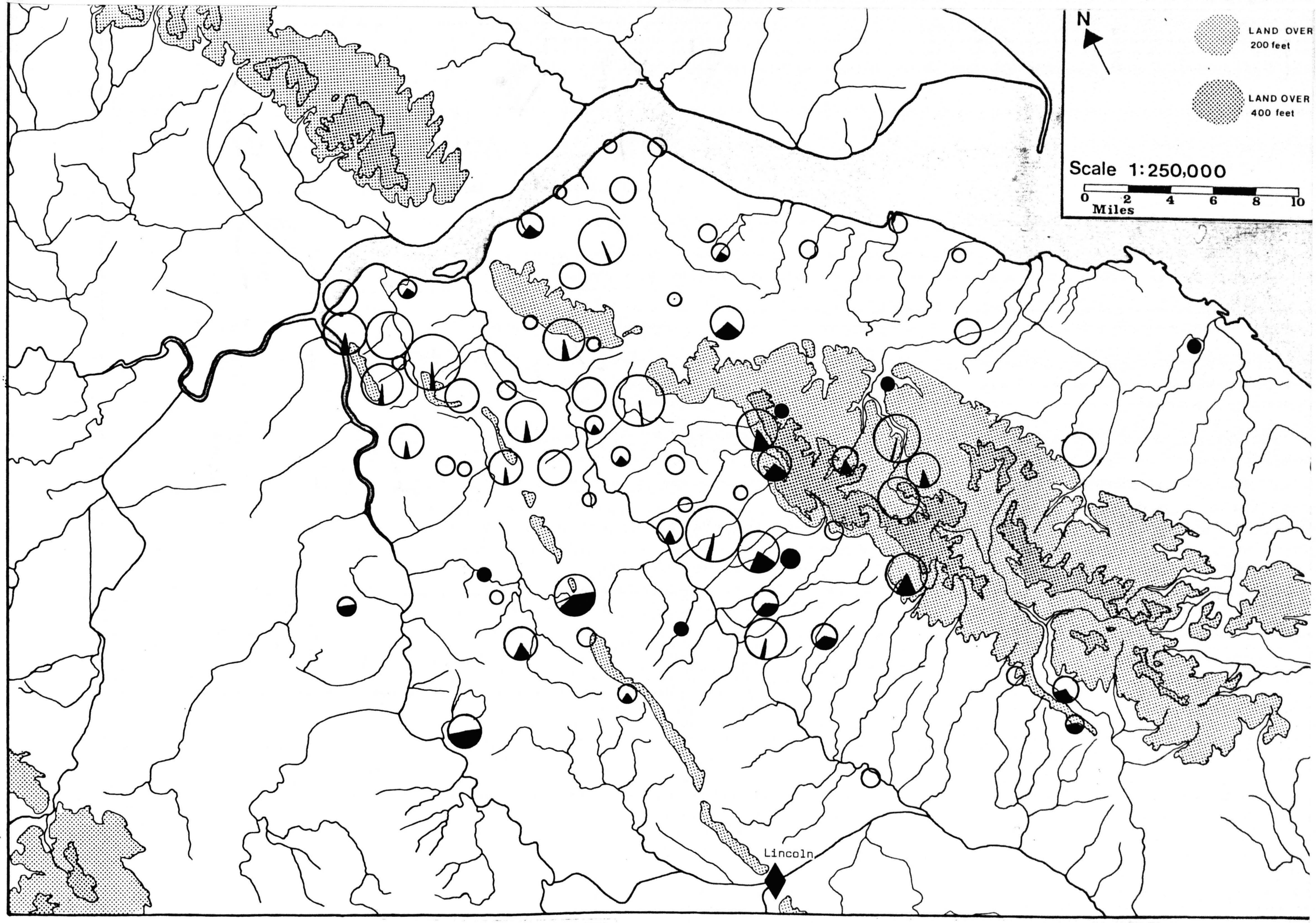

The proportion of Lincoln wares (ML)(BLACK) against the medium sandy tradition.

Sherds 0 2 5 10 20 50 100 >

Map 178



Comparison of Lincoln ware forms.

(one eighth actual size)

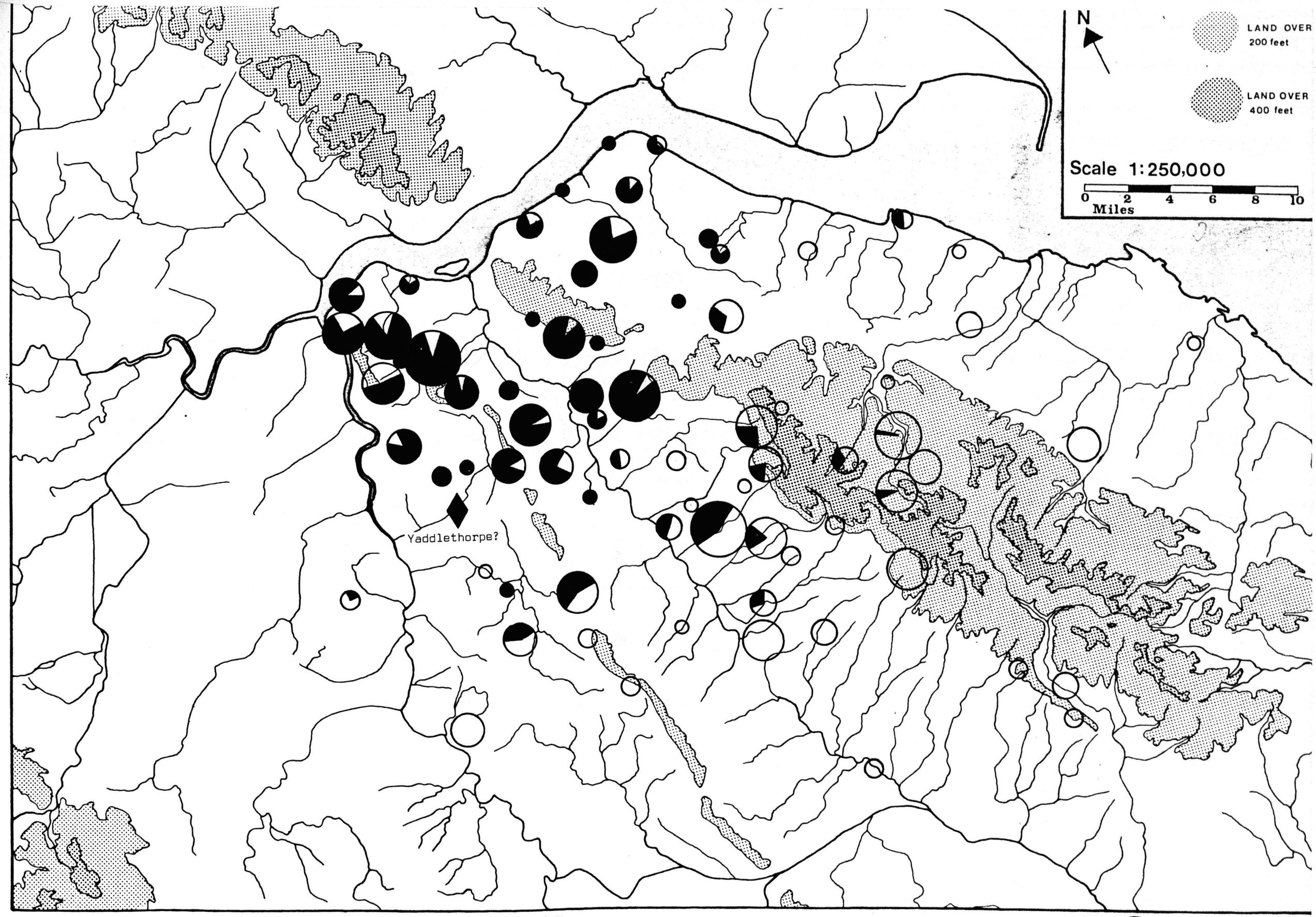

The proportion of the M1 fabric (BLACK) against the medium sandy tradition.

Sherds 0 2 5 10 20 50 100 >

Map 180

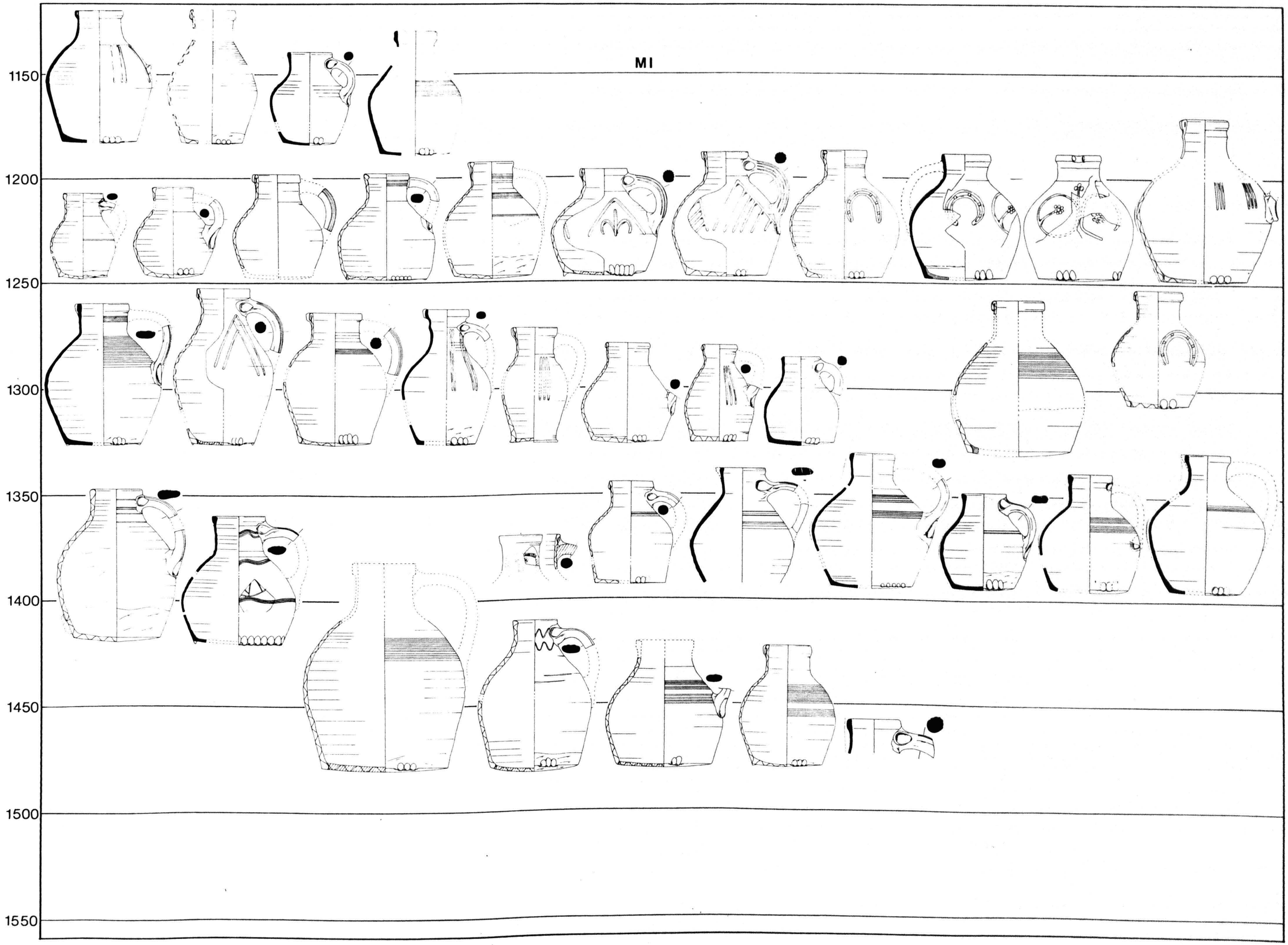

(one eighth actual size)

Comparison of M1 medium sandy jug forms from Thornholme Priory.

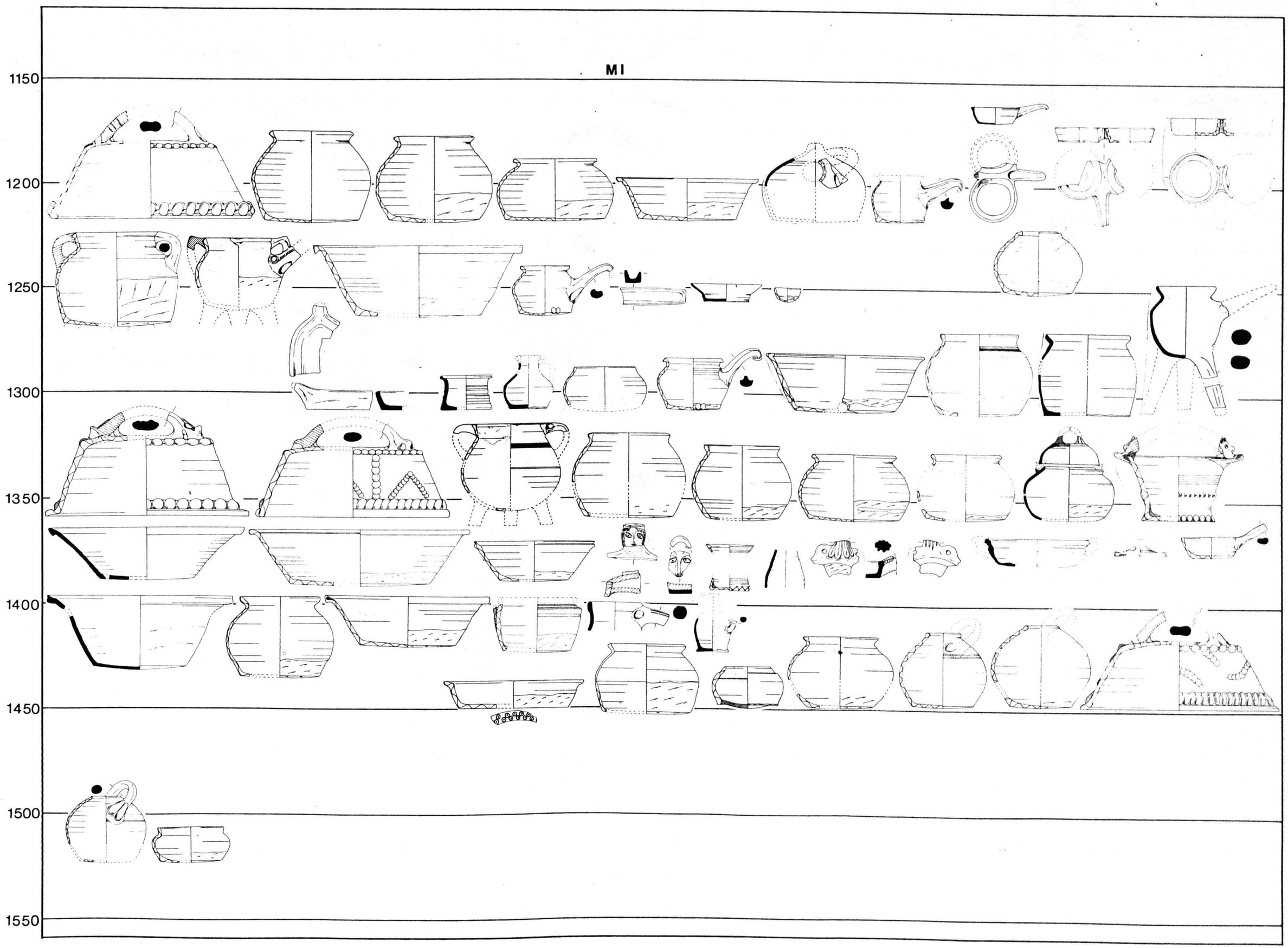

(one eighth actual size)

Comparison of M1 medium sandy vessel forms from Thornholme Priory.

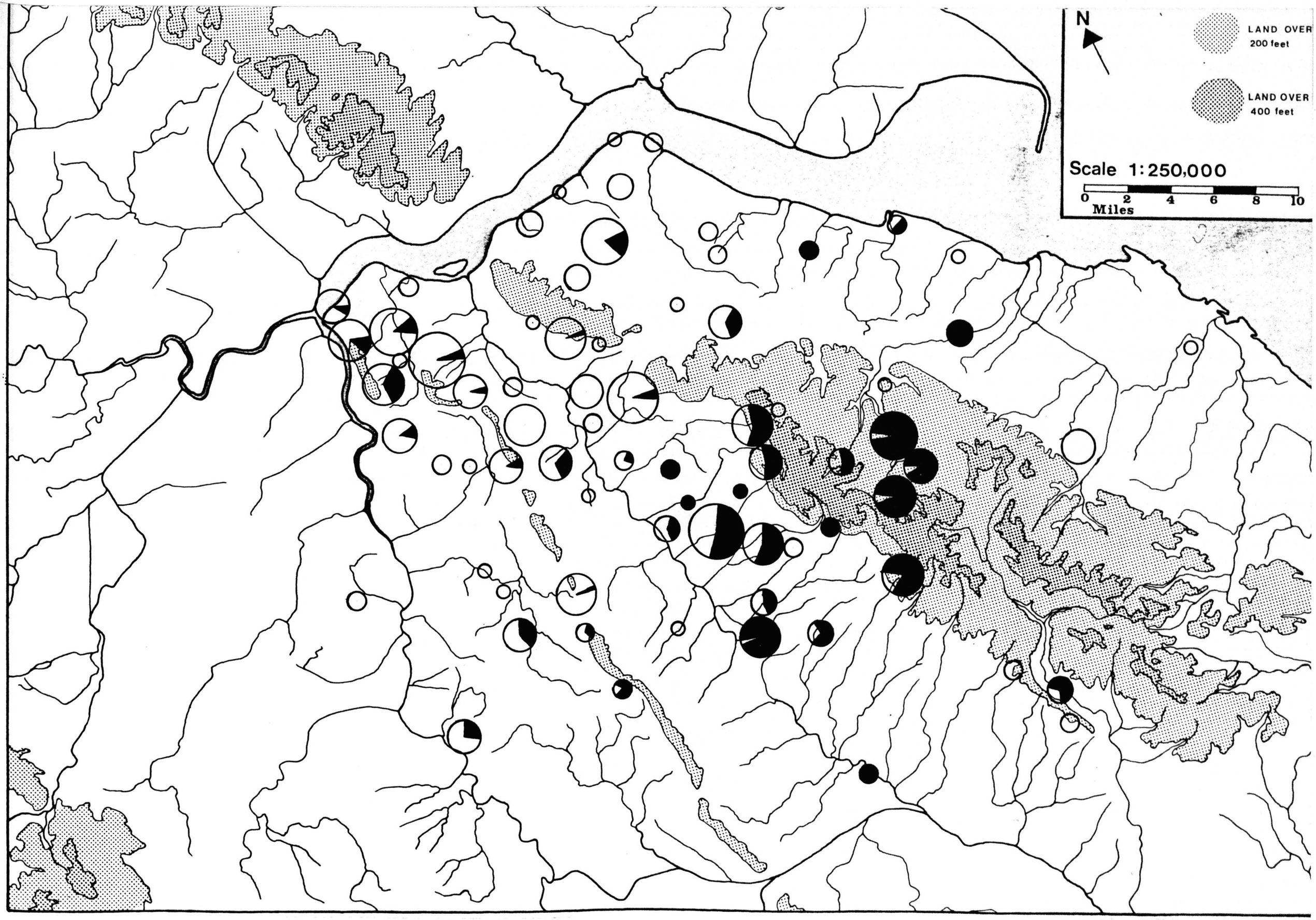

The proportion of the M2 fabric (BLACK) against the medium sandy tradition.

Sherds 0 2 5 10 20 50 100 >

Map 183

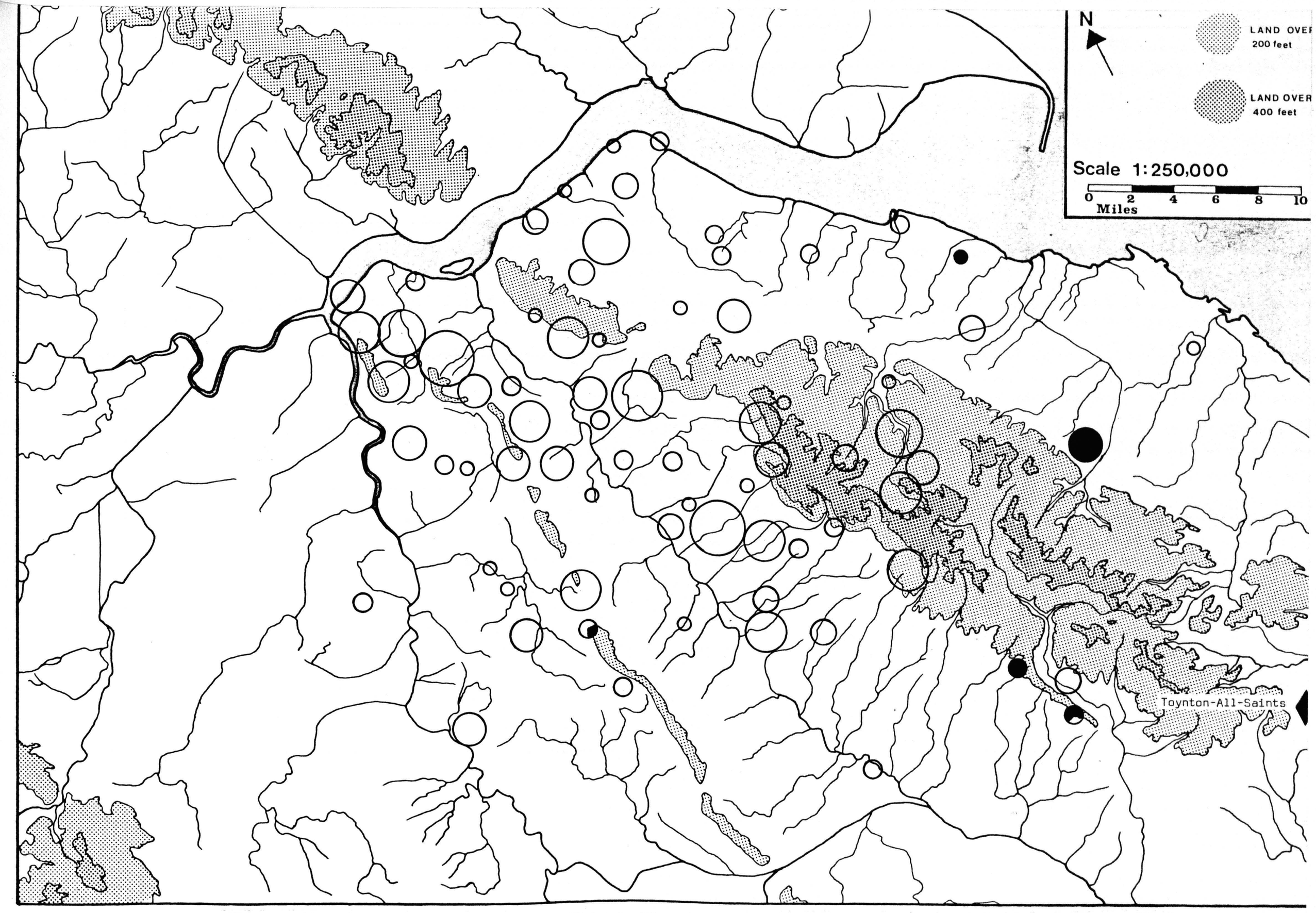

The proportion of the early Toynton-All-Saint's MT fabric (BLACK) against the medium sandy tradition.

Sherds 0 2 5 10 20 50 100 >

Map 184

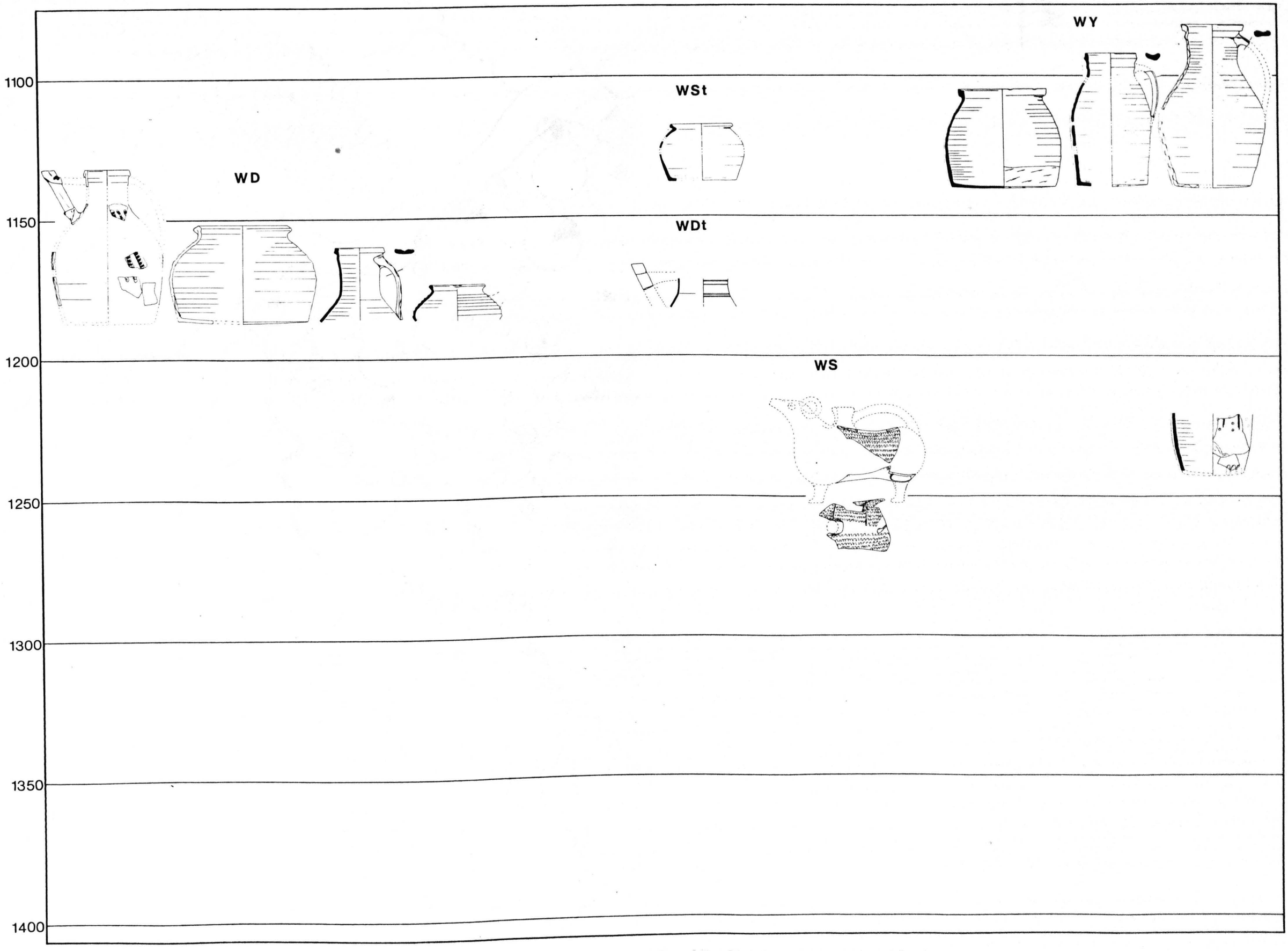

(one eighth actual size)

Comparison of vessel forms in various white fabrics from the region.

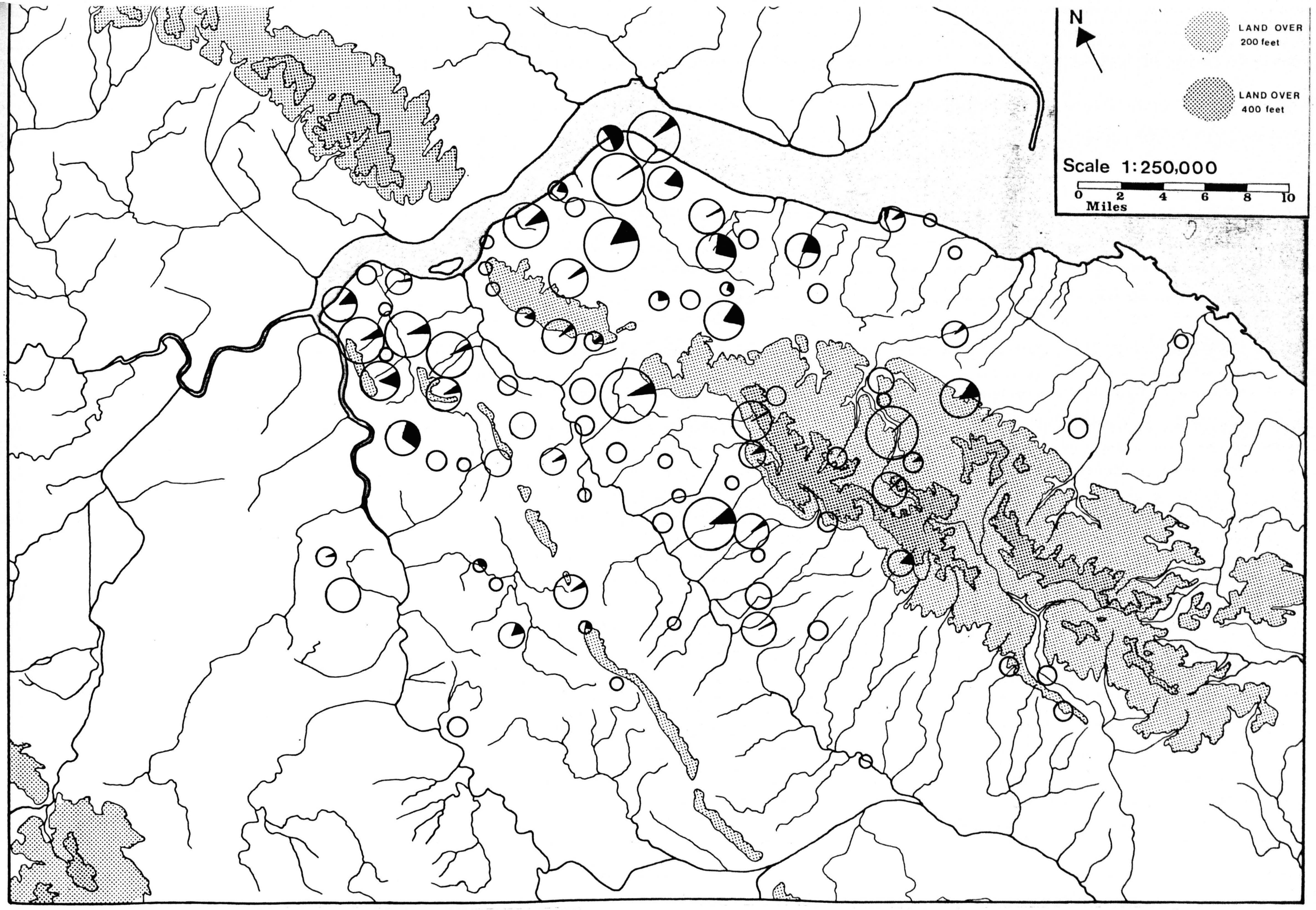

The proportion of H1 proto-Humberware (BLACK) against other medieval finewares.

Sherds 0 5 25 50 100 200 400 1000 >

Map 186

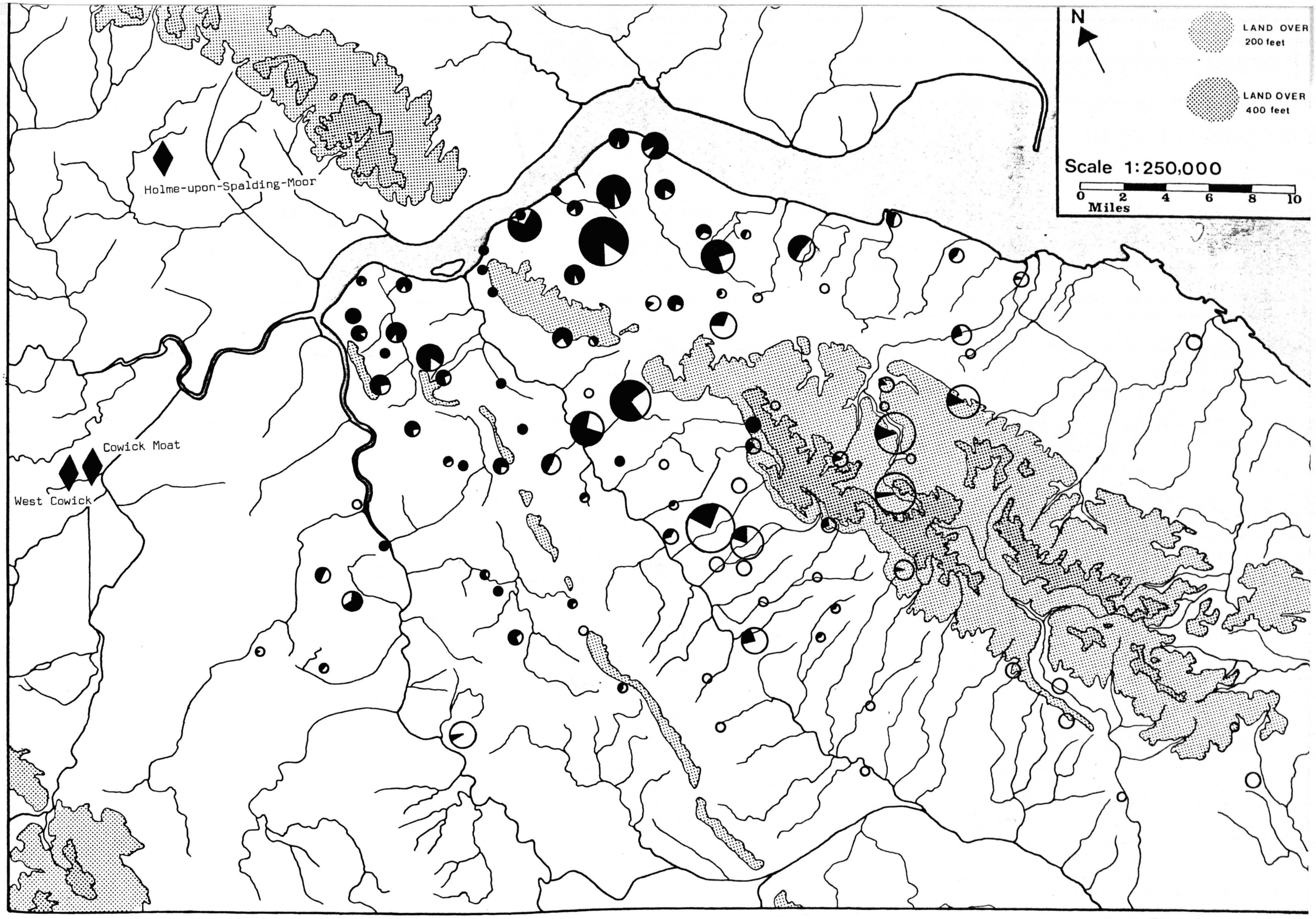

The proportion of Humberwares(H2)(BLACK) against other late-medieval traditions.

Sherds 0 10 50 100 250 500 1000 >

Map 187

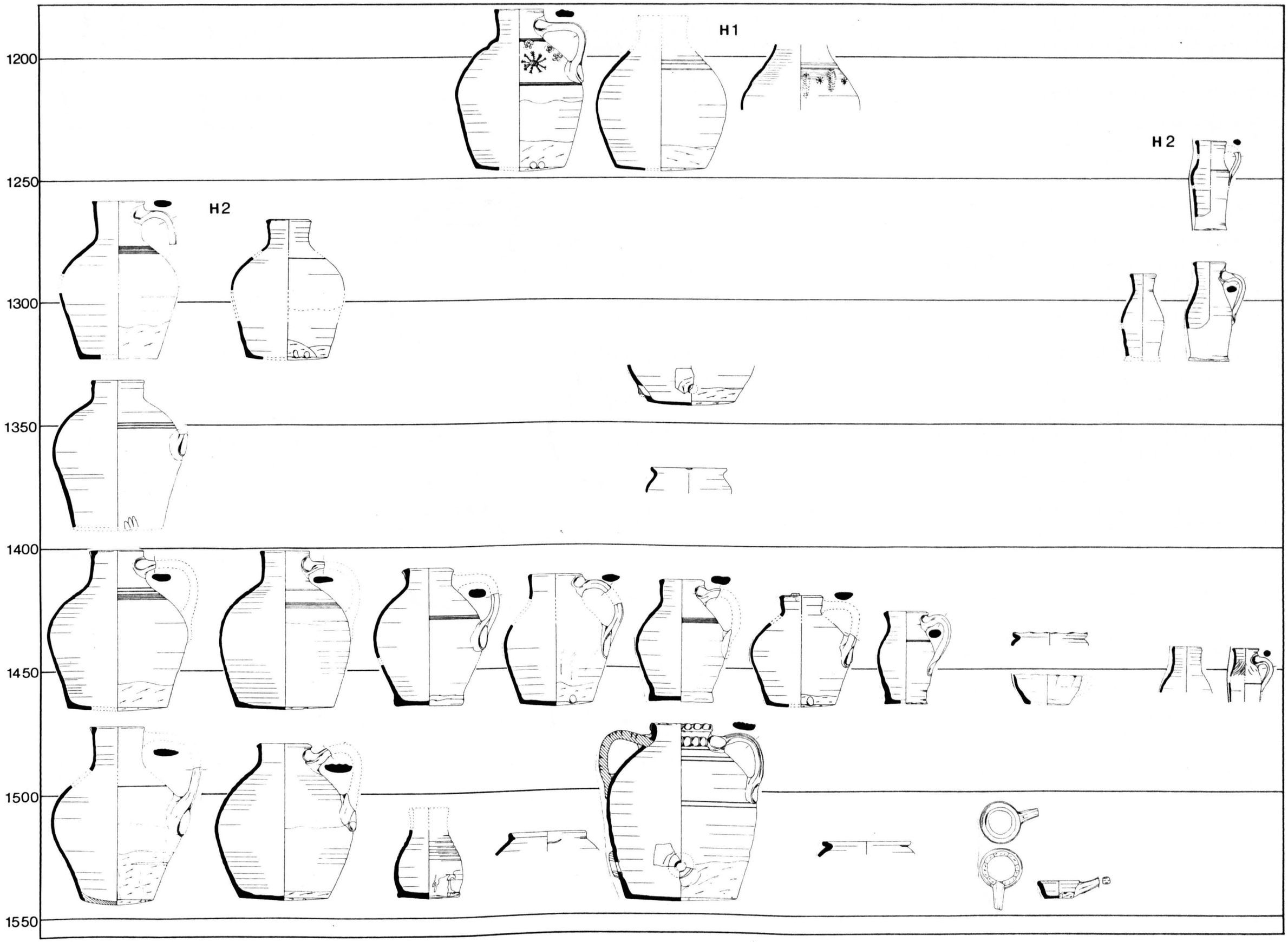

(one eighth actual size)

Comparison of Humberware vessel forms from Thornholme Priory.

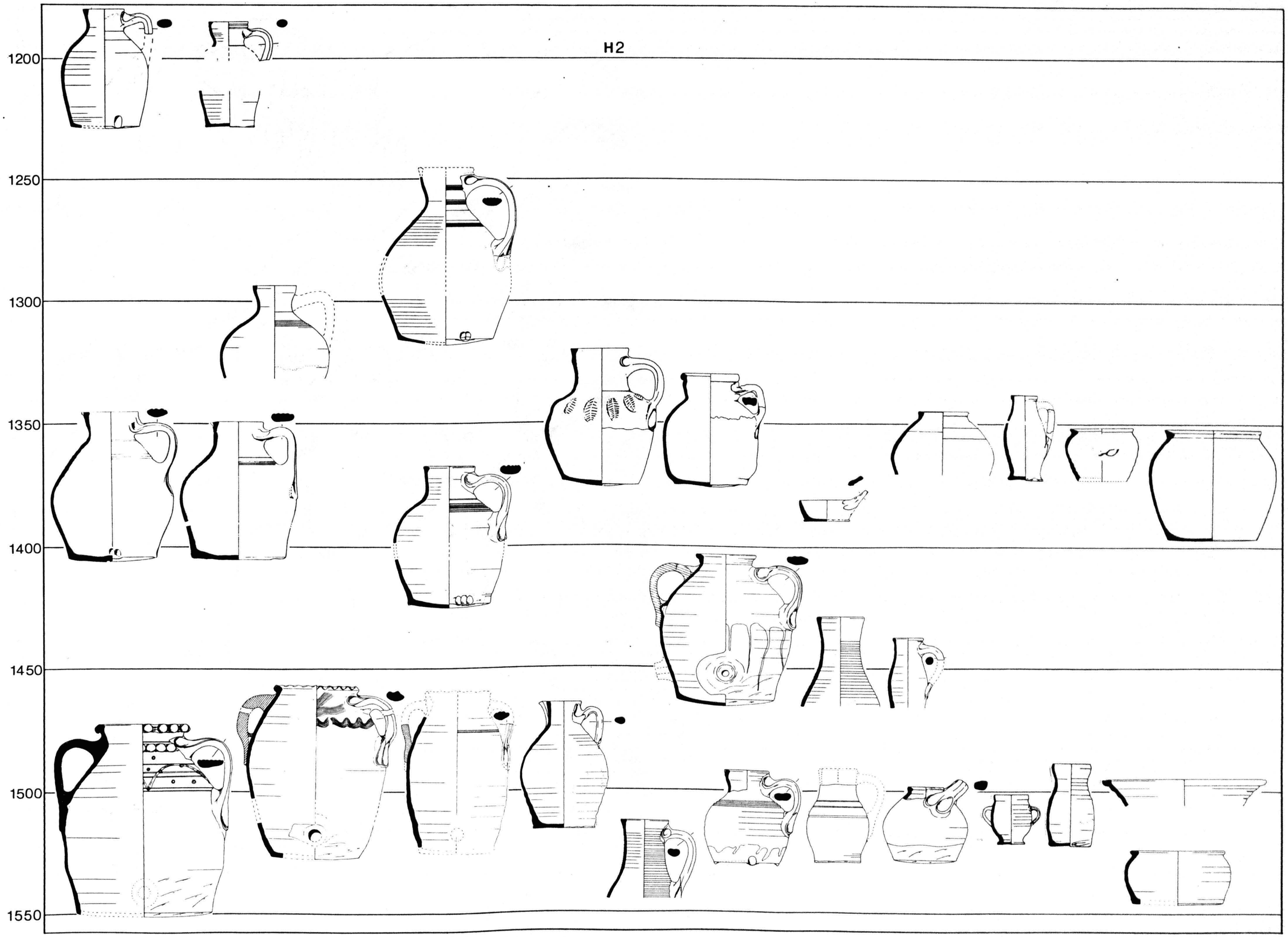

(one eighth actual size)

Comparison of Humberware vessel forms.

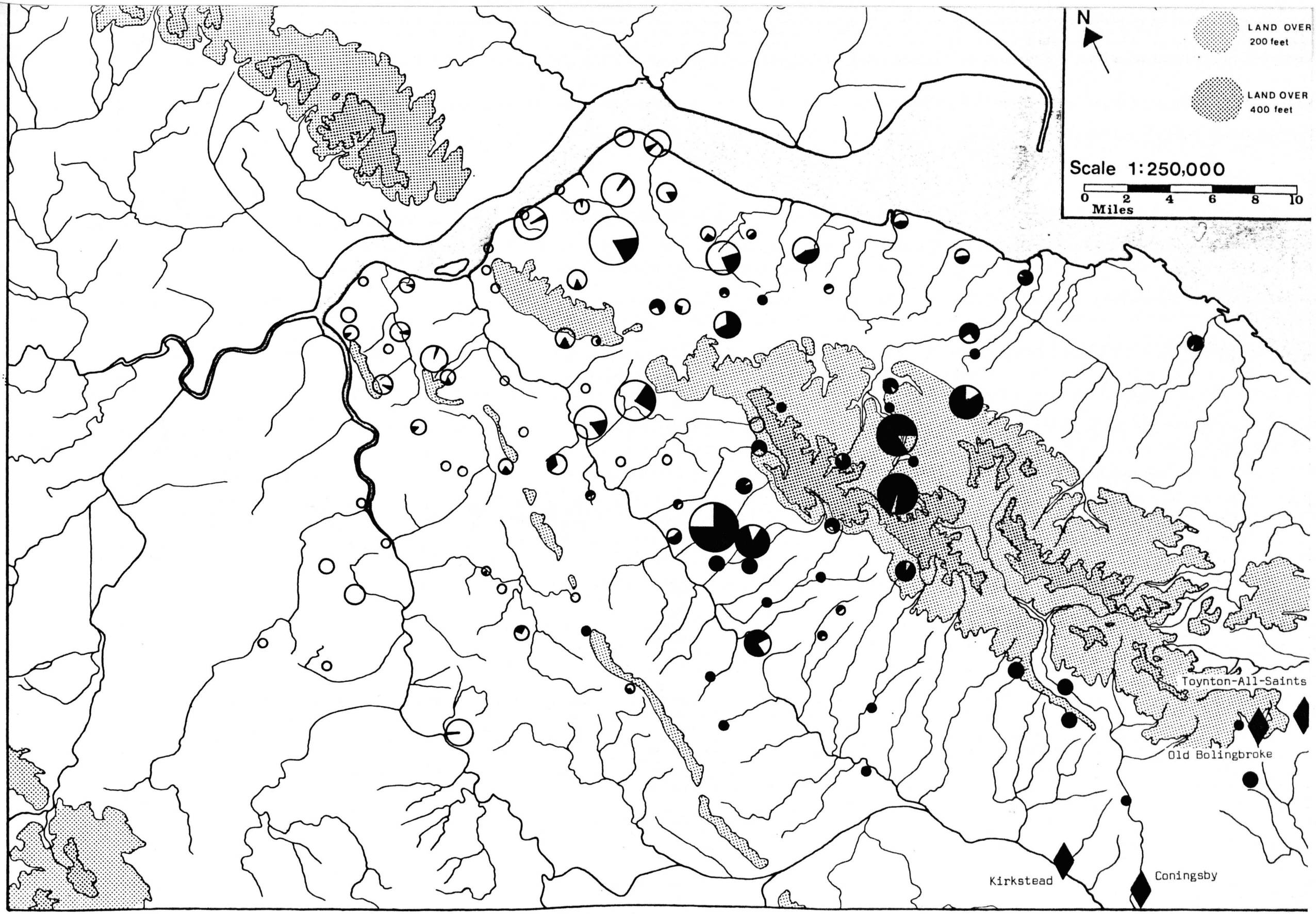

The proportion of Toynton/Bolingbroke (T1)fabric (BLACK) against other late-medieval traditions.

Sherds 0 10 50 100 250 500 1000 >

Map 190

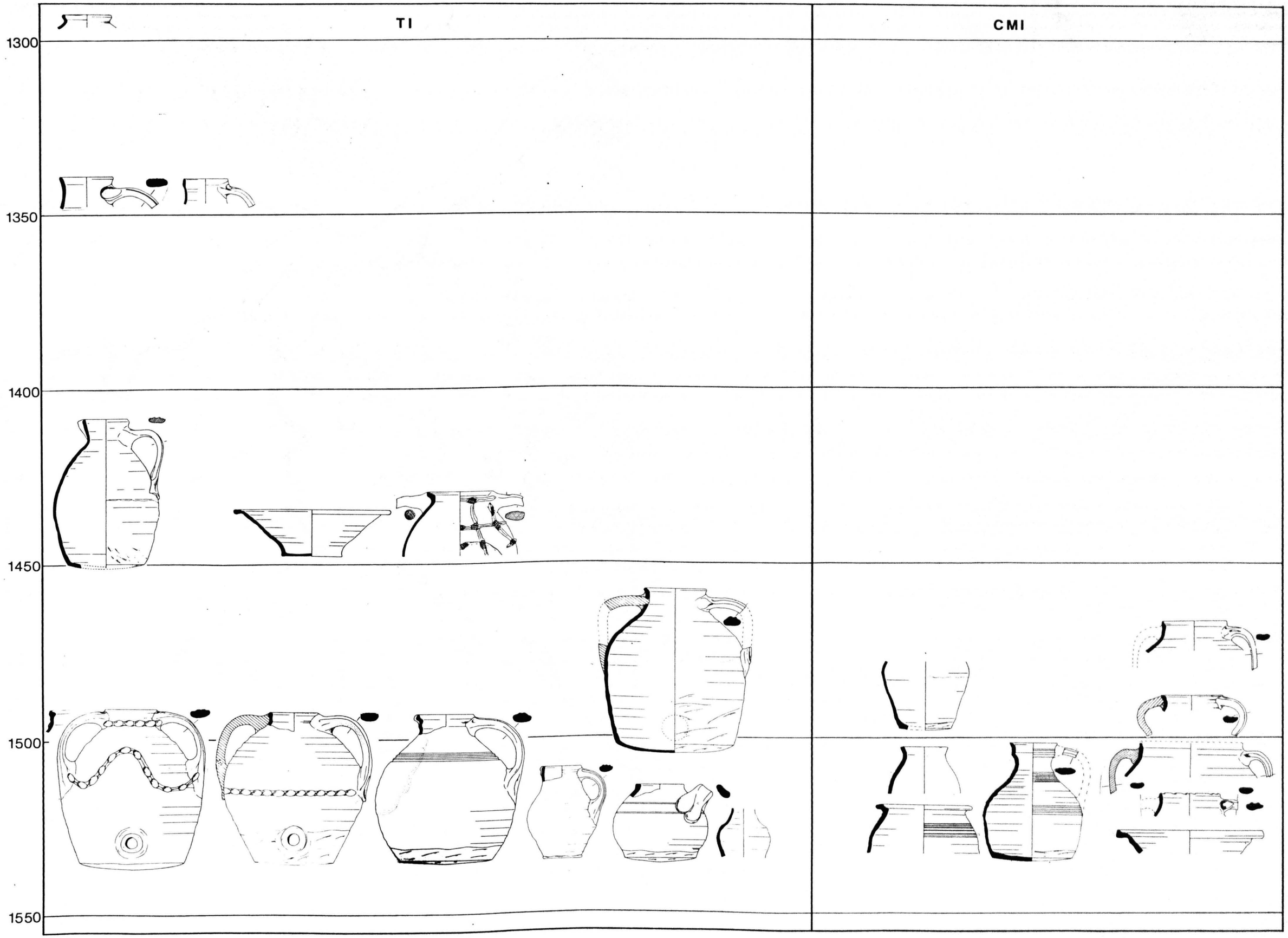

(one eighth actual size)

Comparison of Toynton/Bolingbroke and Coal Measure fabric vessel forms.

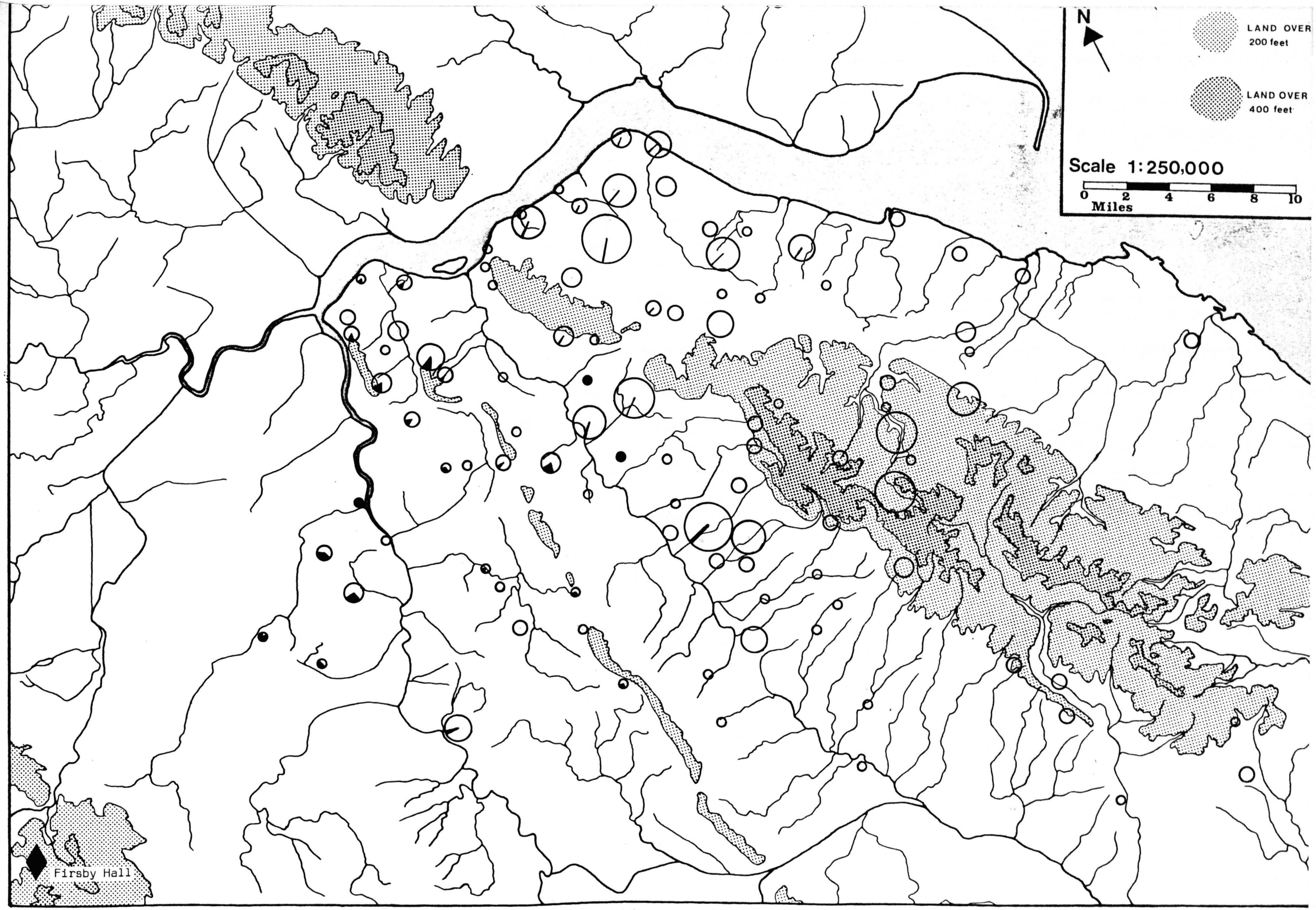

The proportion of Coal Measure fabrics(CM)(BLACK) against other late-medieval traditions.

Sherds 0 10 50 100 250 500 1000 >

Map 192

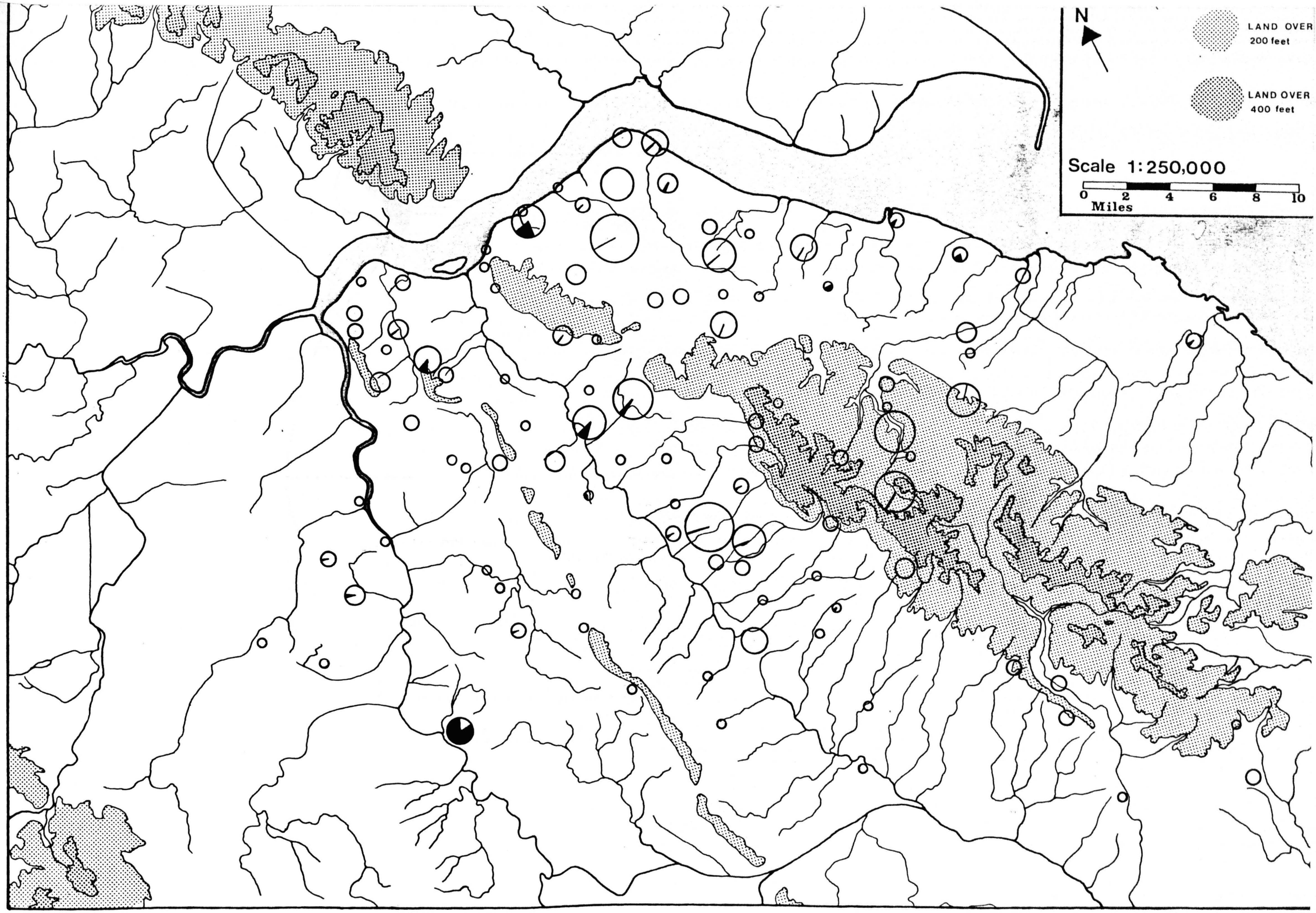

The proportion of Cistercian wares(CIST)(BLACK) against other late-medieval traditions.

Sherds 0 10 50 100 250 500 1000 >

Map 193

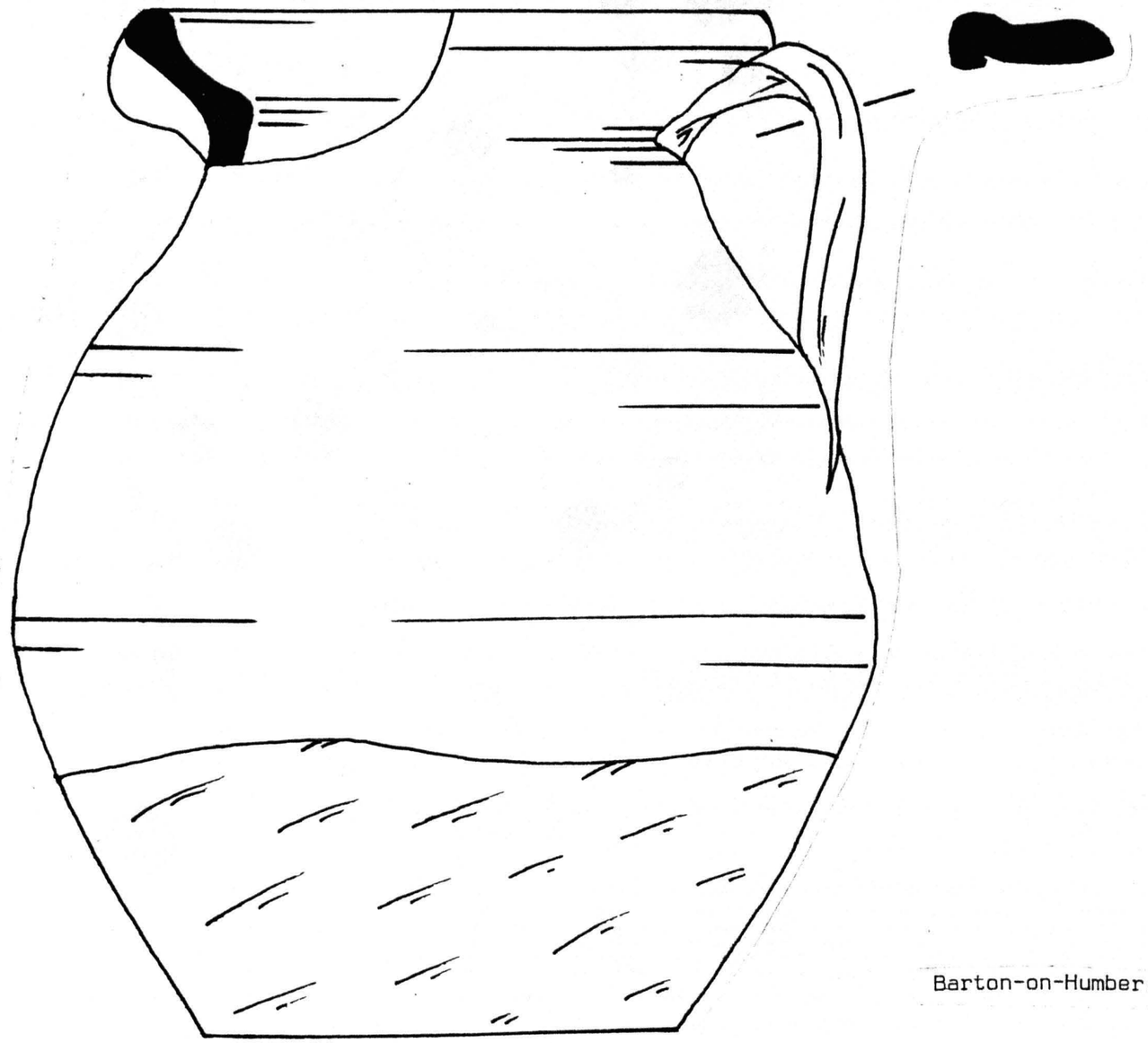

Full (full size)

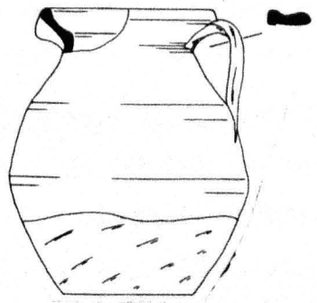

(one quarter size)

Barton-on-Humber:Castledyke South Cemetery.

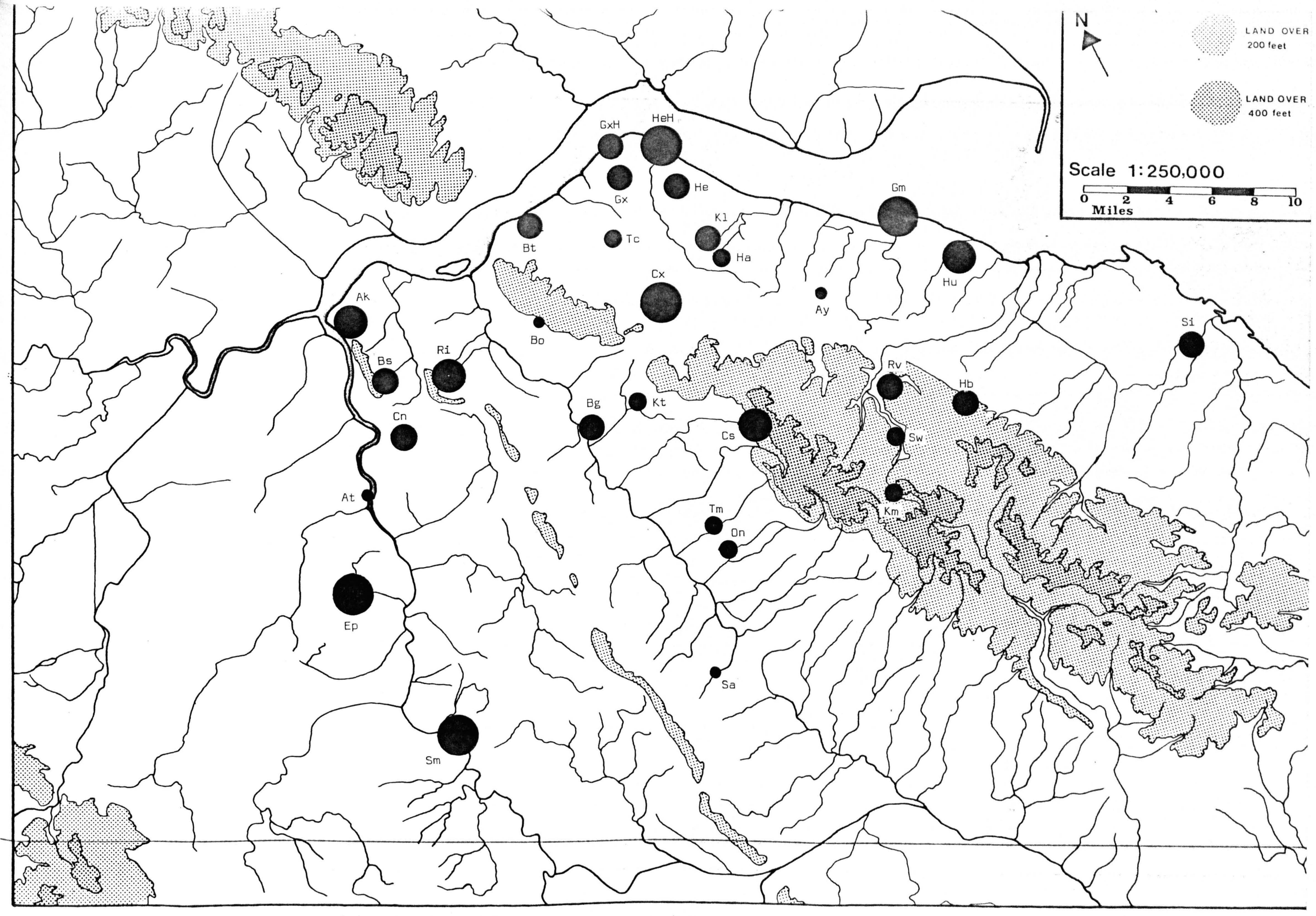

Late-medieval imported vessel types as a percentage of local late-medieval fabrics.

0% 1% 2% 4% 10% 20%

Map 195

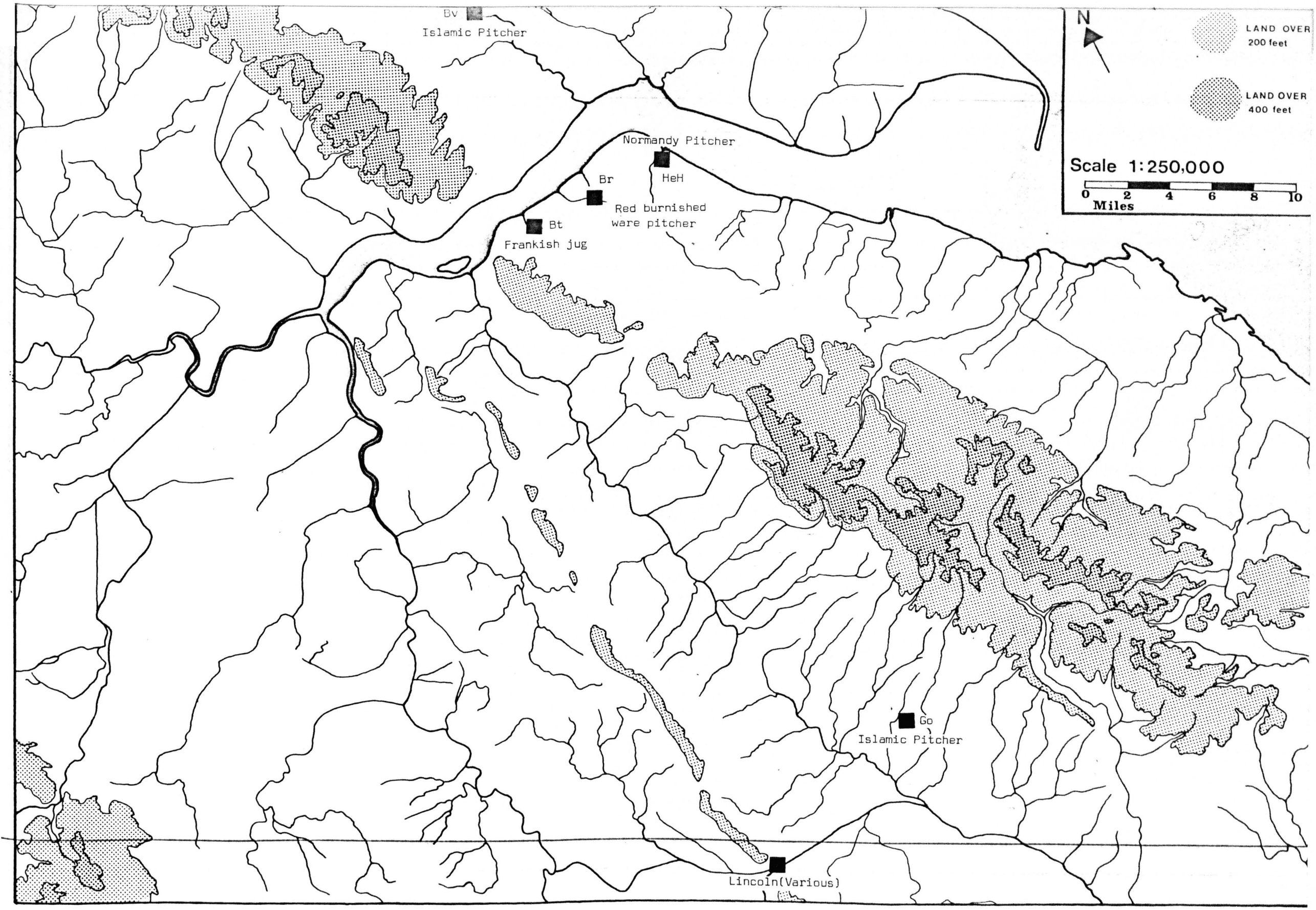

Location of known saxon imported vessels.

Map 196

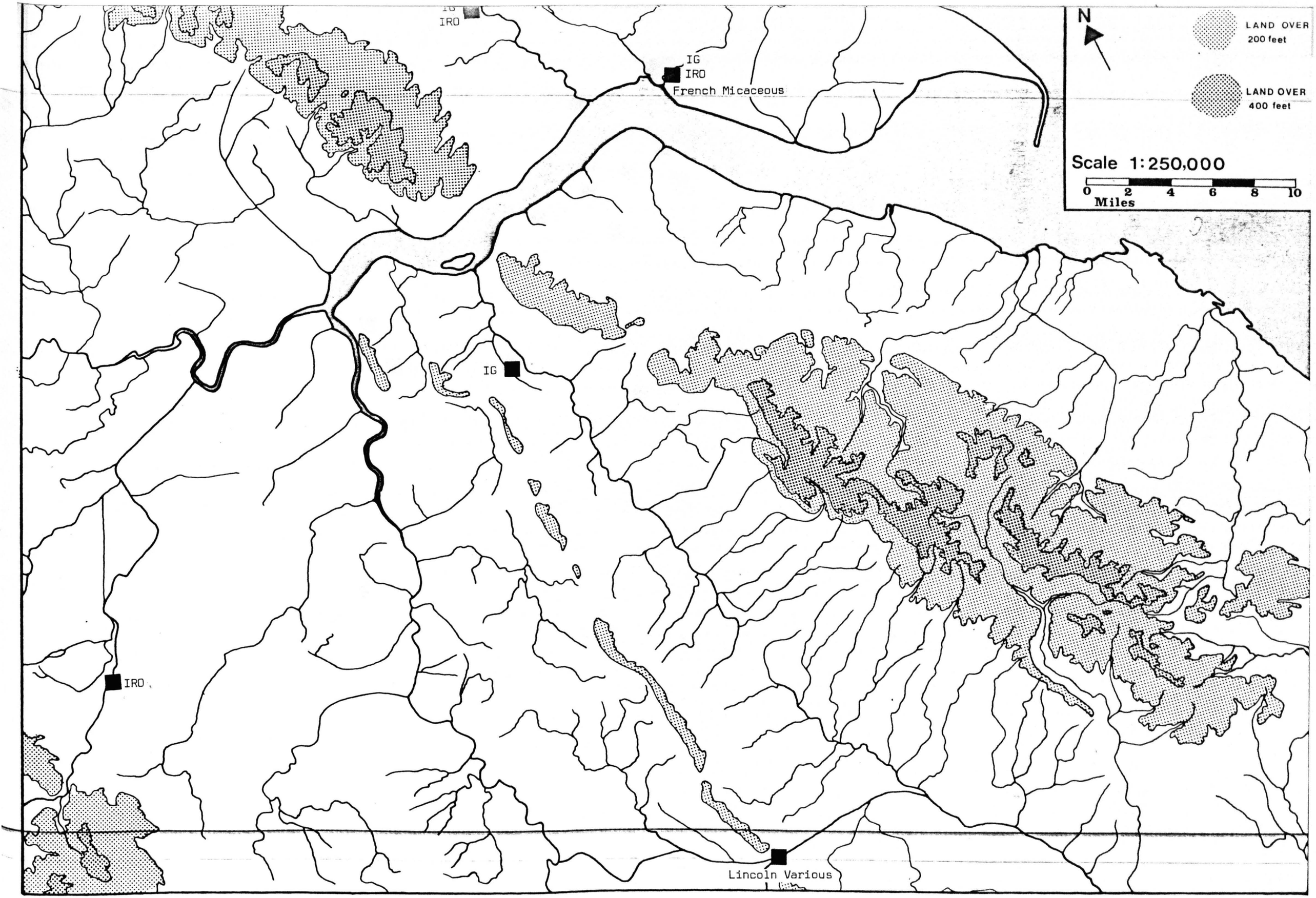

Location of known early-medieval imported vessels.
(fabric codes are those given in Chapter1)

Map 197

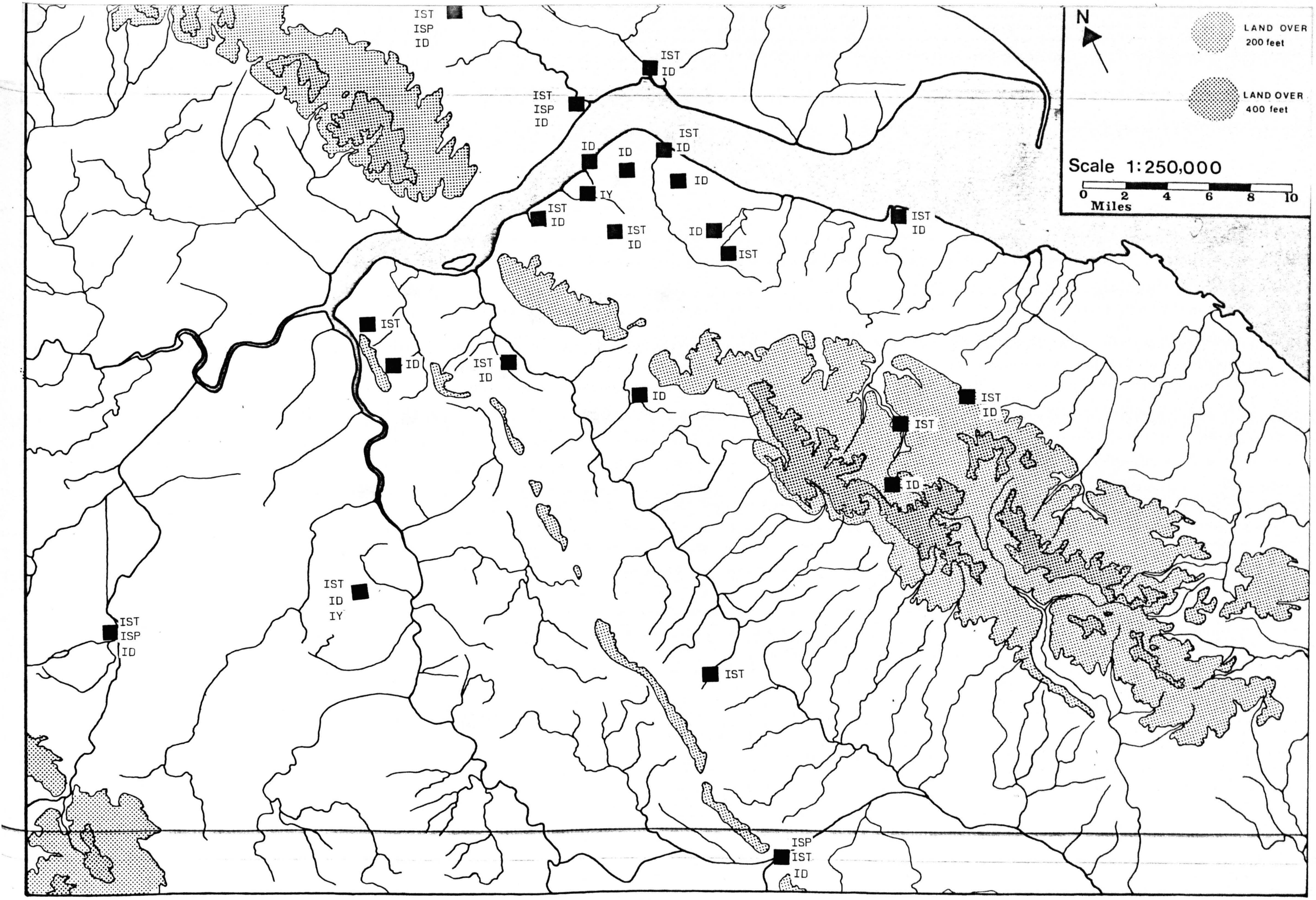

Location of known medieval imports from the Saintonge and the Low Countries.
(fabric codes are those given in Chapter 1)

Map 198

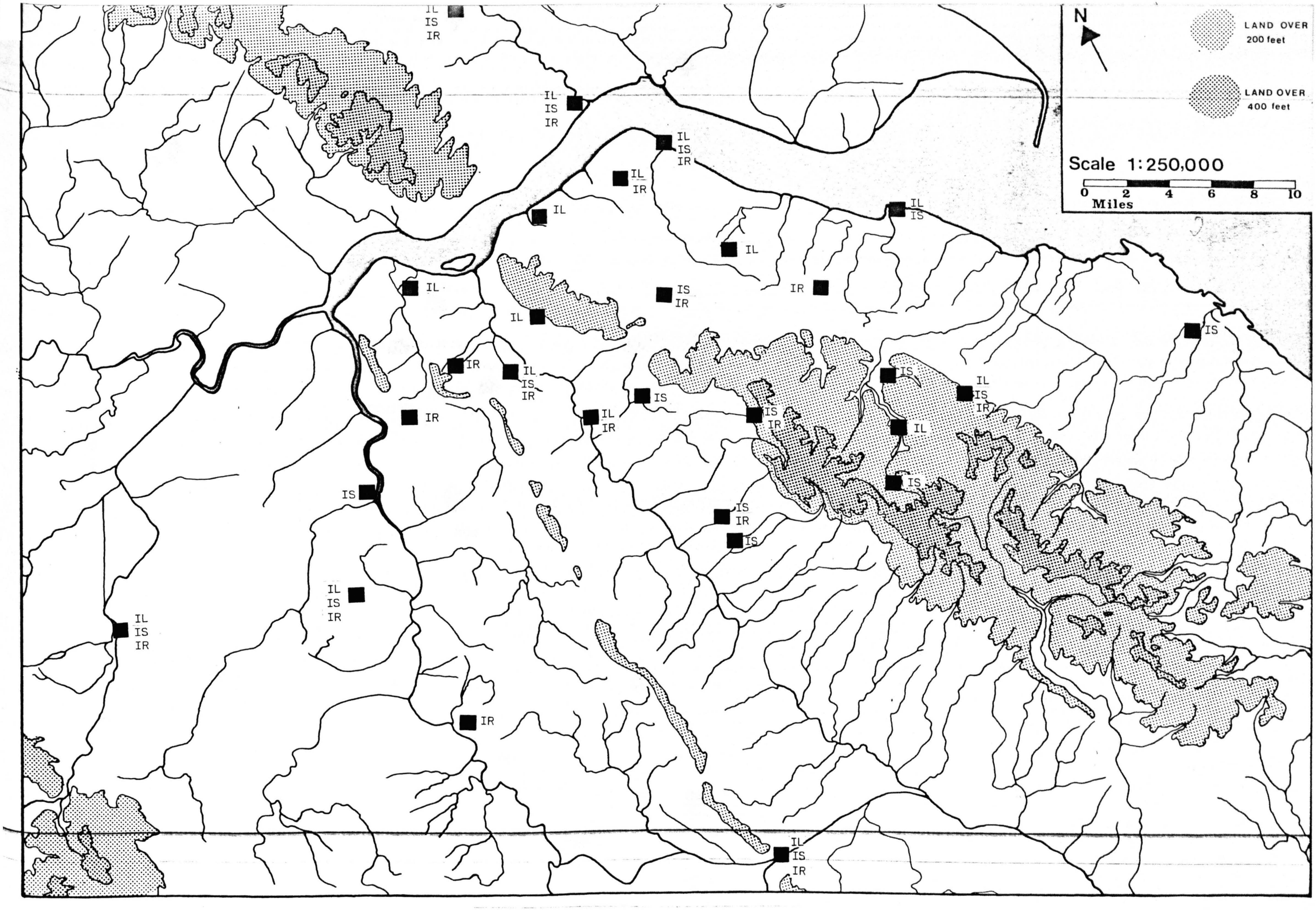

Location of known imported medieval stonewares.
(fabric codes are those given in Chapter 1)

Map 199

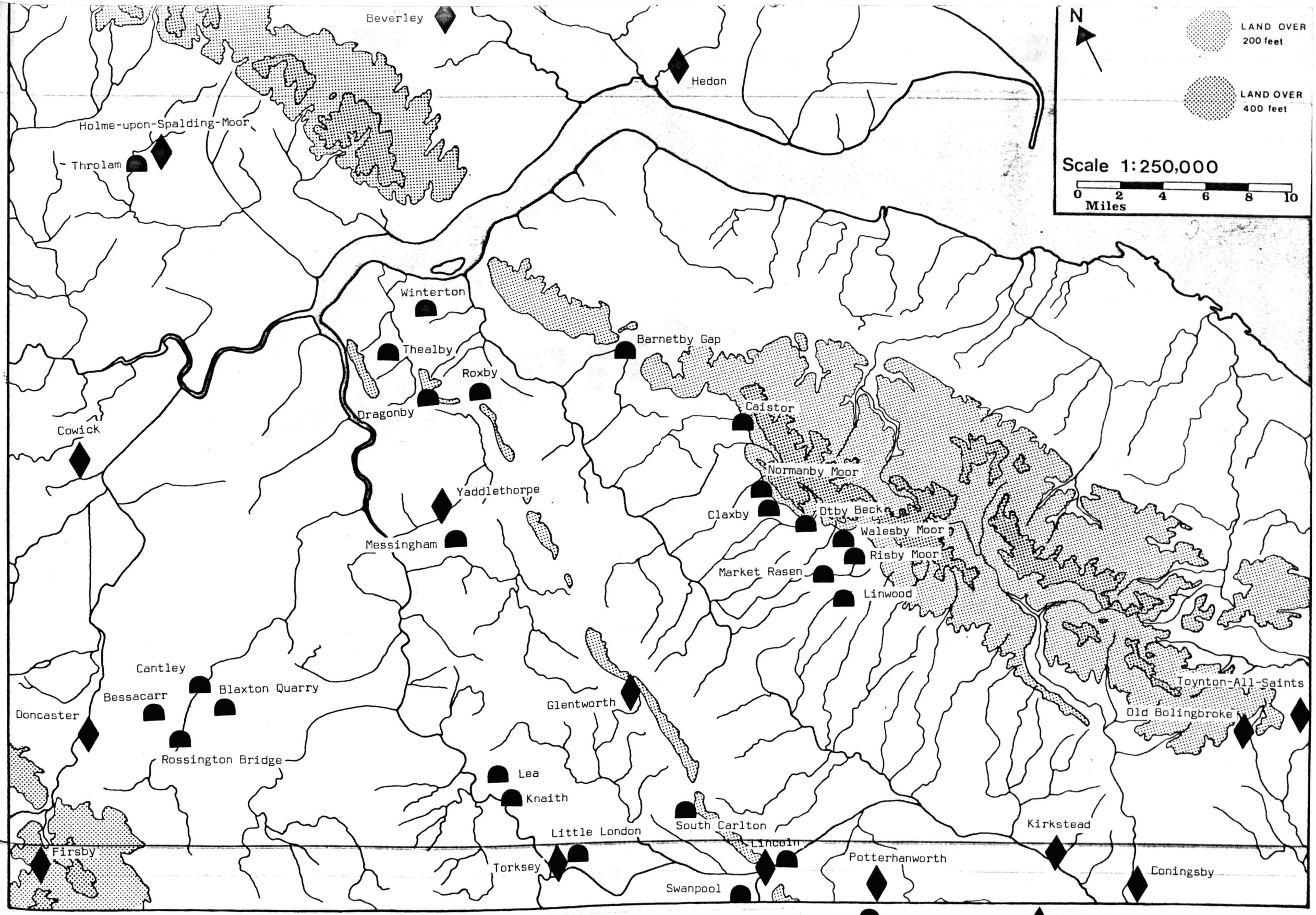

Location of the known Roman and Medieval pottery kilns.

Map 200

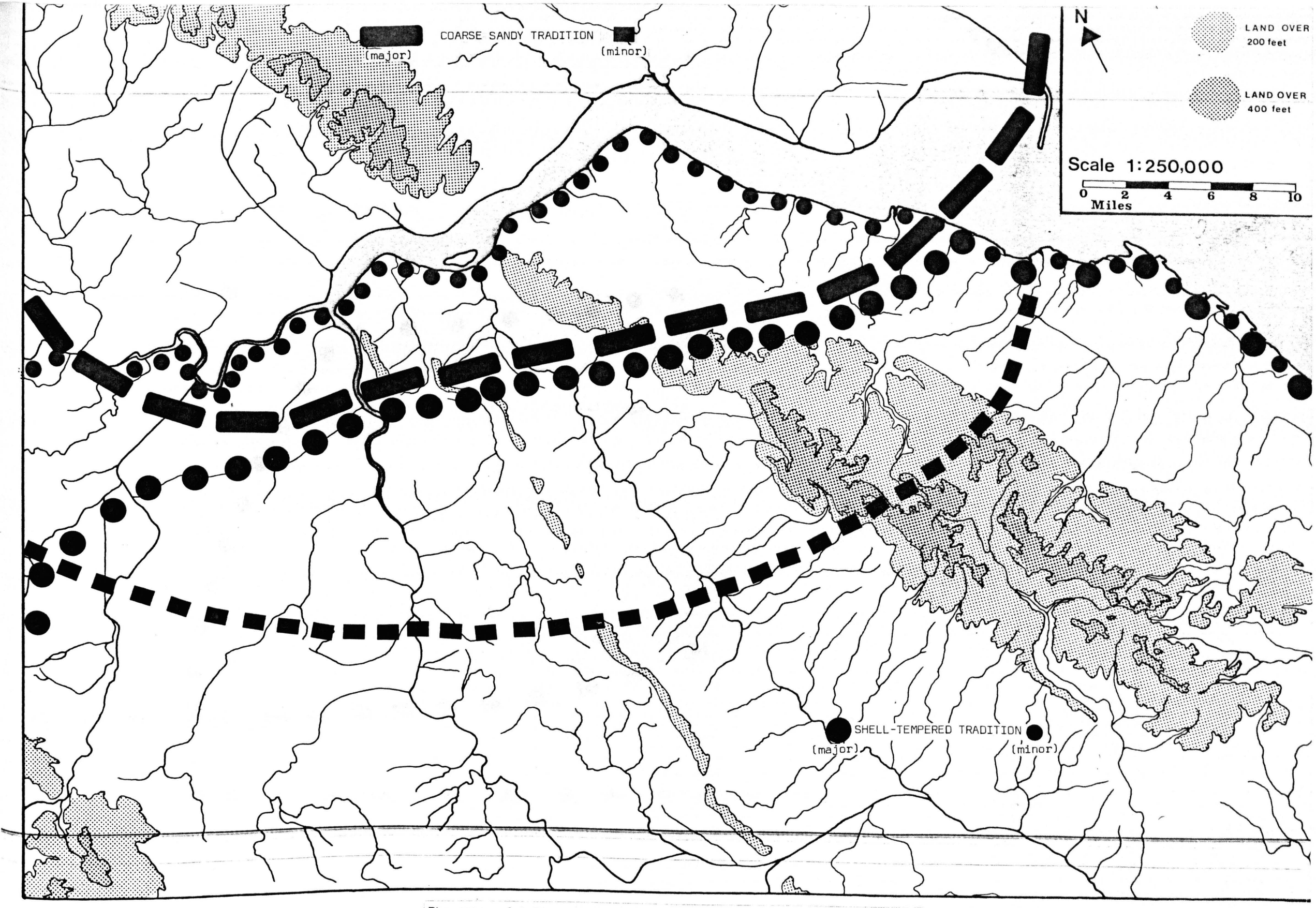

The zones of influence of the principal medieval coarseware traditions.

Map 201

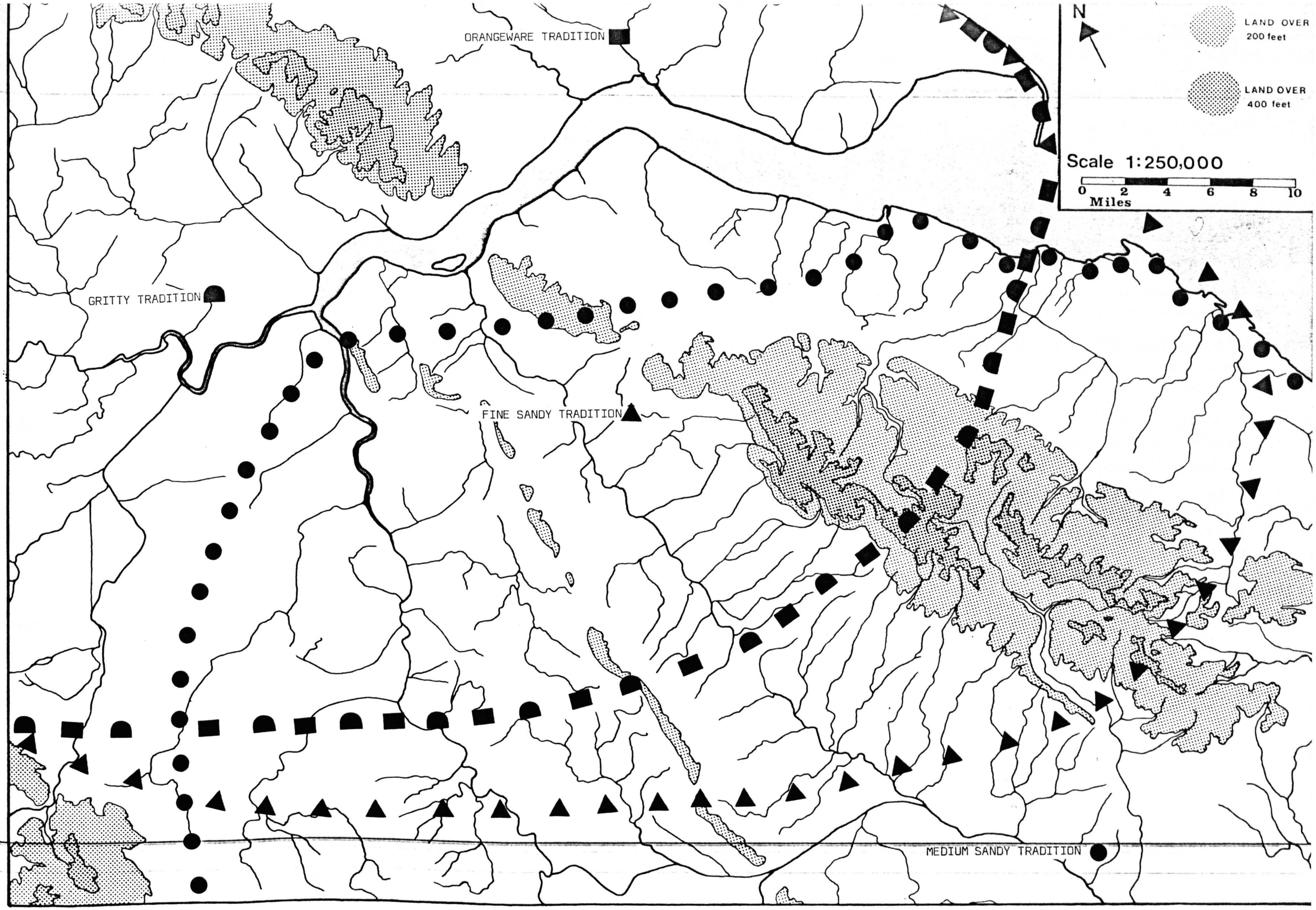

The zones of influence of the principal early-medieval fineware traditions.

Map 202

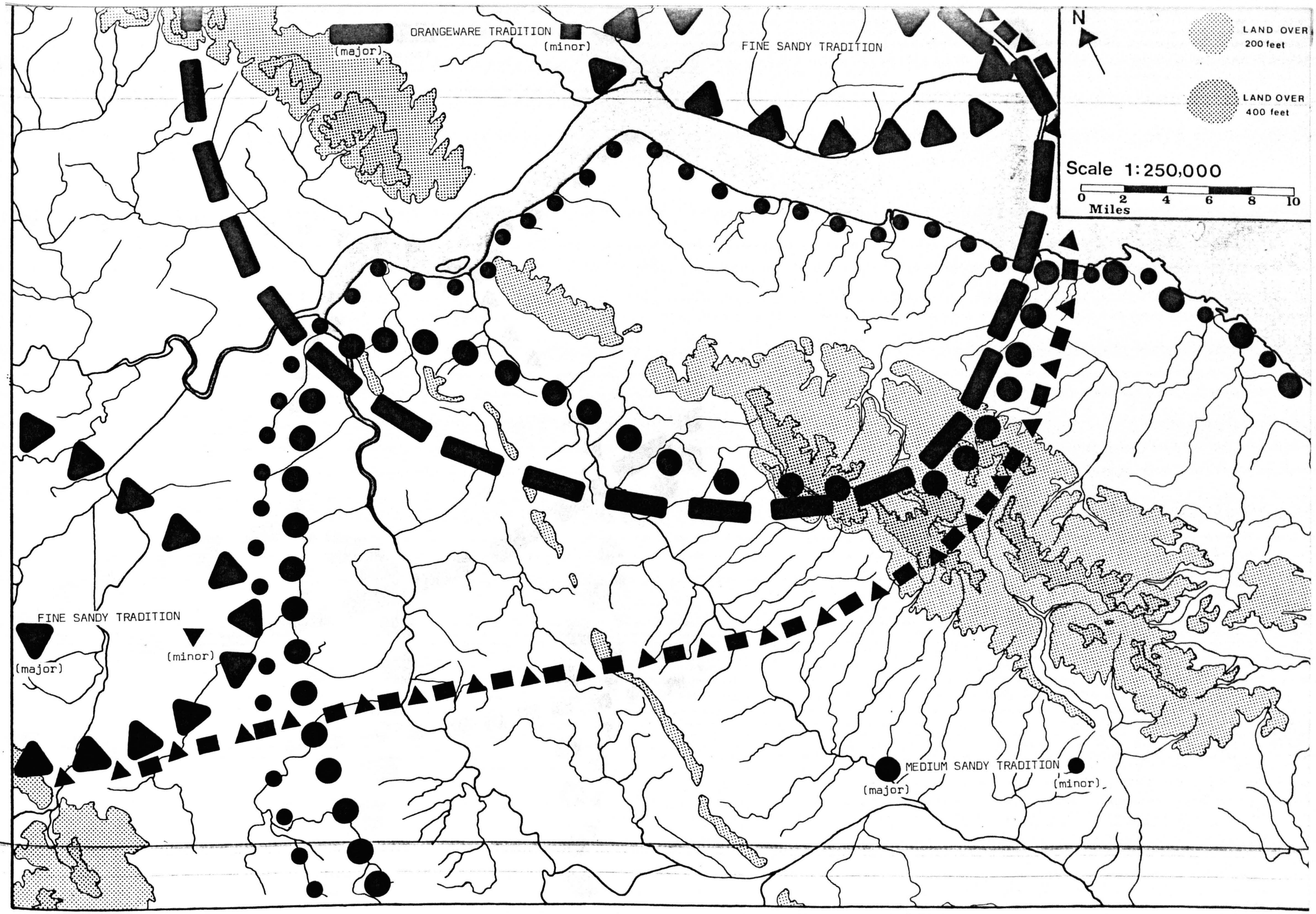

The zones of influence of the principal medieval fineware traditions.

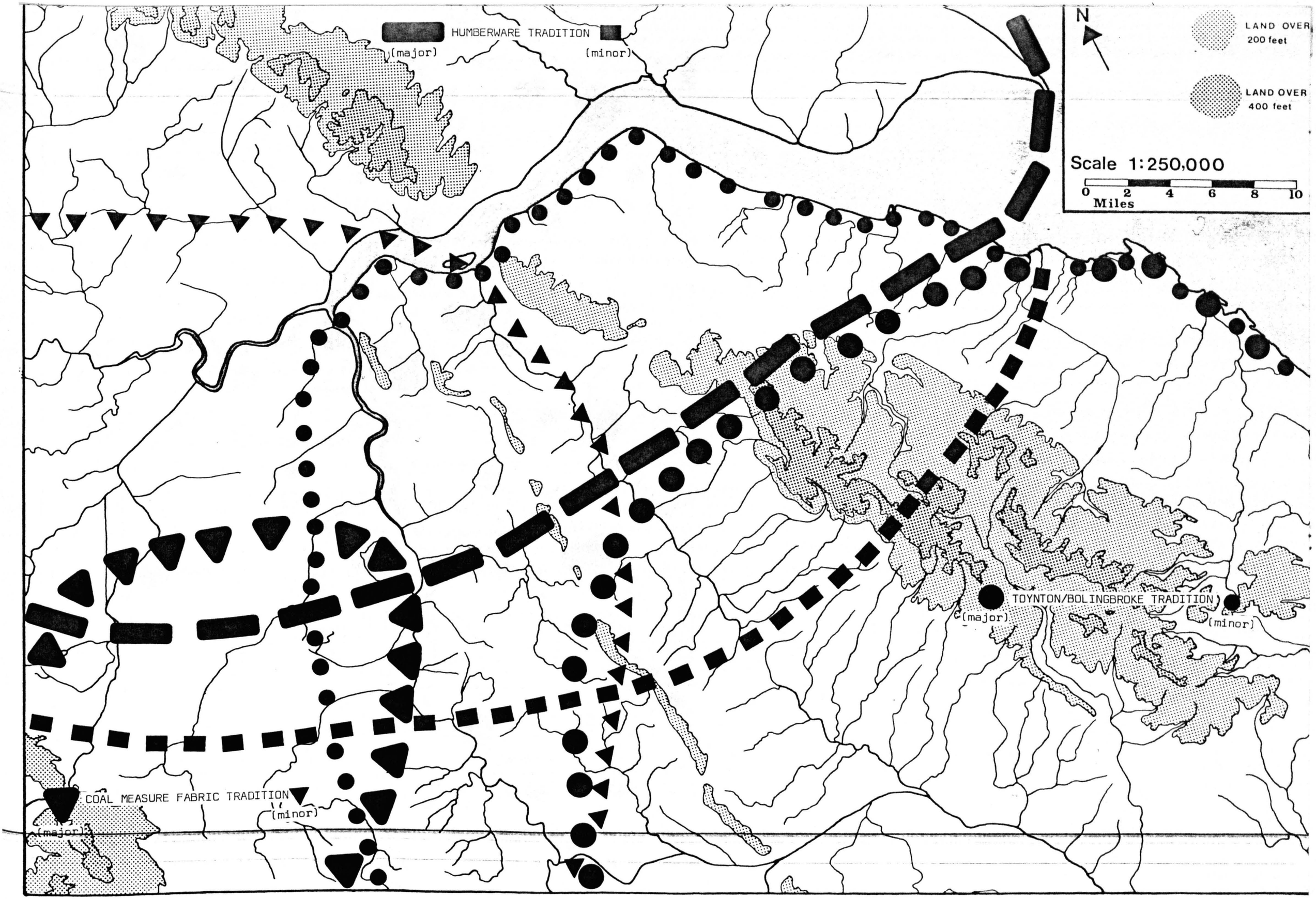

The zones of influence of the principal late-medieval fineware traditions.

Map 204

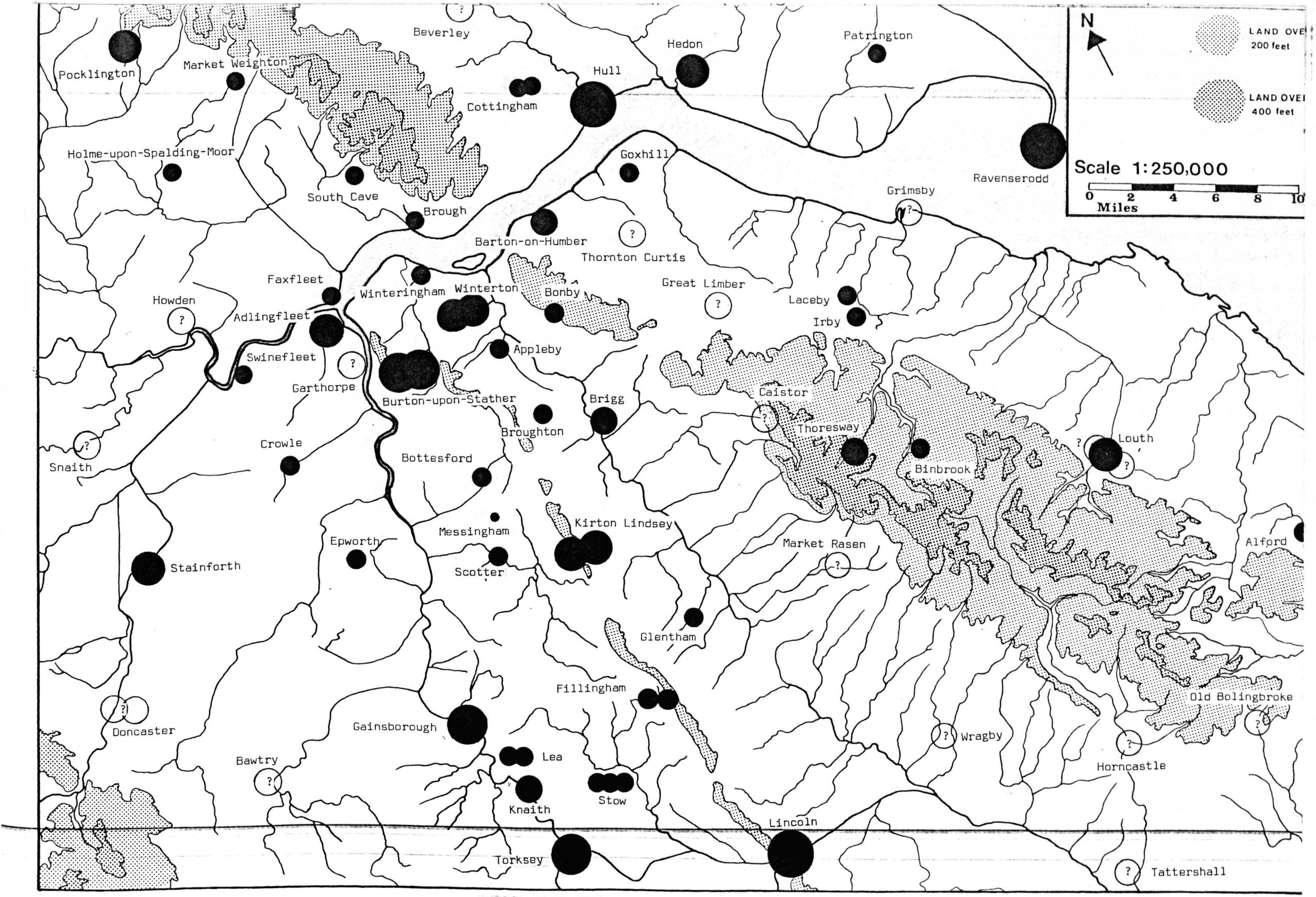

Location and maximum size of the known medieval fairs.

Days 1 3 6-7 9-10 15-16 16 > Unknown

Map 205

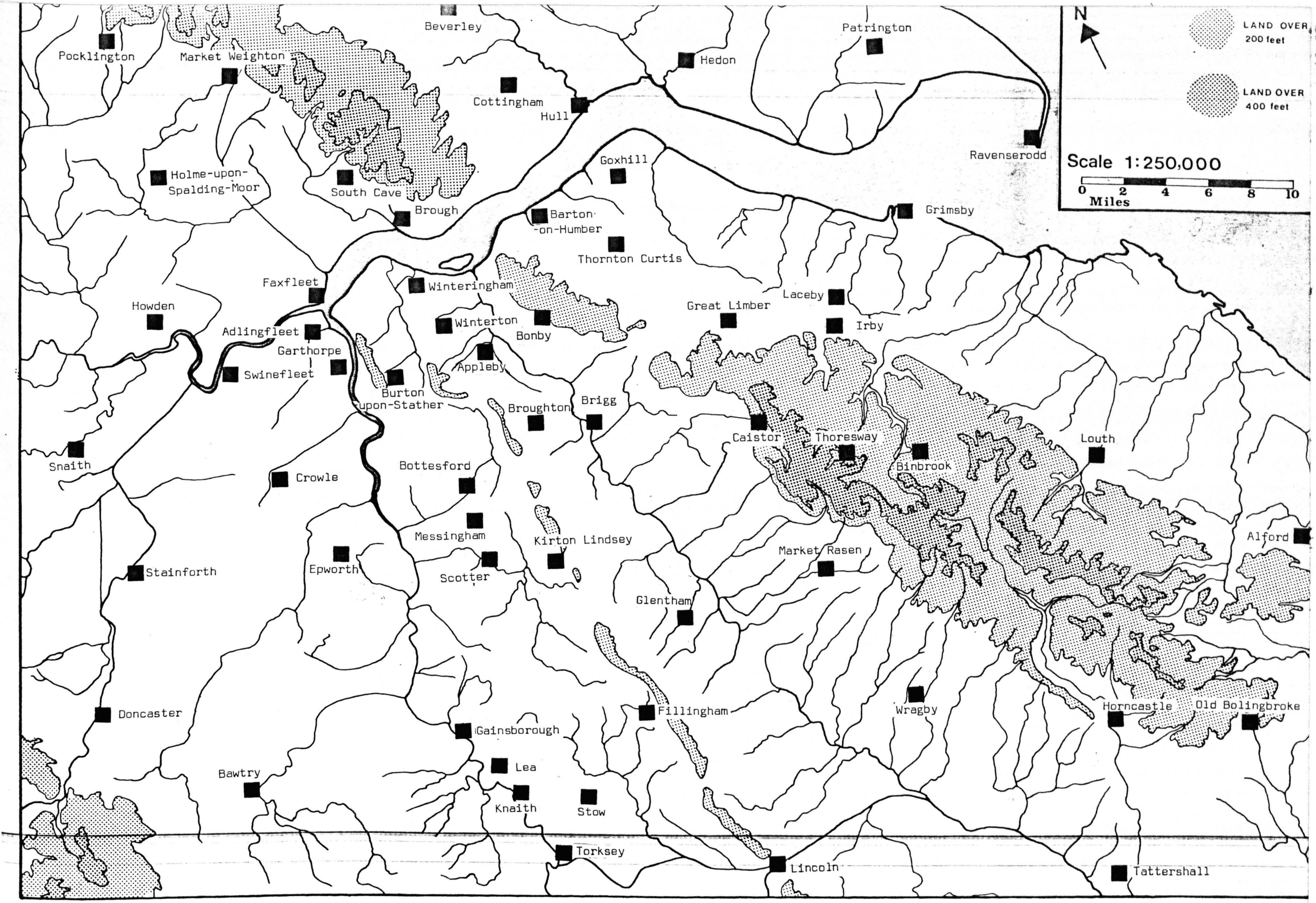

Location of known medieval markets.

Map 206