

Transformations of Identity and Society in Essex, c.AD 400-1066

Alexander Mirrington, BSc., MA

Volume II

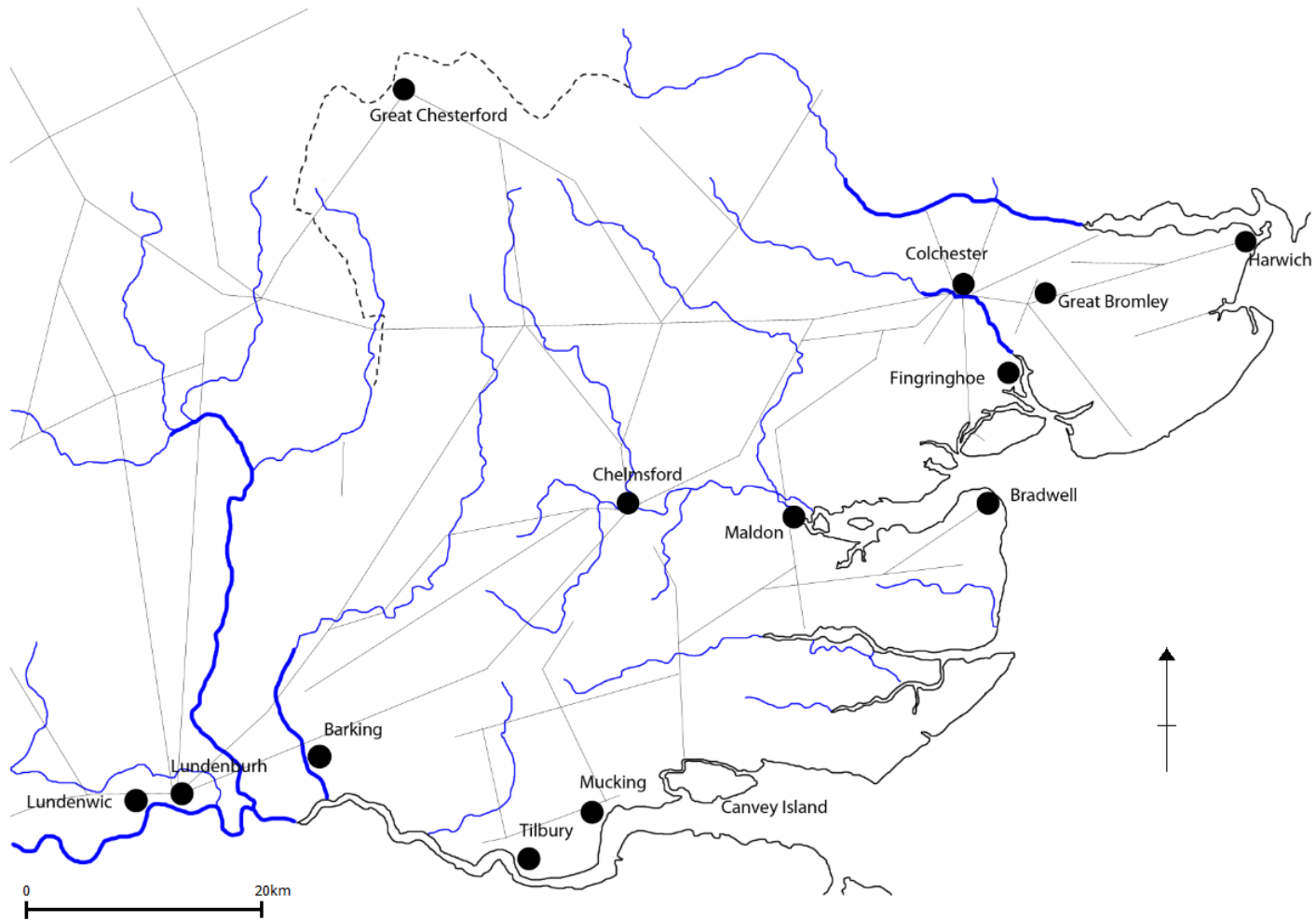
[Maps]

TABLE OF CONTENTS

Map 1: Map of the study region and key sites referenced in the text	5
Map 2: Late Roman military belt fittings	6
Map 3 Supporting-arm brooches	7
Map 4: Penannular brooches.....	8
Map 5: Saucer brooches	9
Map 6: Disc brooches	10
Map 7: Button brooches.....	11
Map 8: Small-long brooches	12
Map 9: Cruciform brooches	13
Map 10: Annular brooches.....	14
Map 11: Wrist-clasps	15
Map 12: Girdlehangers	16
Map 13: Radiate-headed brooches	17
Map 14: ‘Anglian’ and ‘Saxon’ dress accessories	18
Map 15: 6 th -early 7 th c. Byzantine coinage	19

Map 16: late 6 th -late 7 th -century Merovingian gold coinage.....	20
Map 17: Merovingian deniers	21
Map 18: Series B.....	22
Map 19: Series S	23
Map 20: Series A and C	24
Map 21: London sceattas (Series L, O/40, K/33, K/32a, K20/18, and N).....	25
Map 22: East Anglian sceattas (Series Z, Q, R, BII, VERNVS, and Saroaldo)	26
Map 23: Series F	27
Map 24: ‘Monitascorum’ sceattas.....	28
Map 25: Series U/23b	29
Map 26: Series J.....	30
Map 27: Series E.....	31
Map 28: Series D	32
Map 29: Series G	33
Map 30: Northumbrian stycas.....	34
Map 31: Pennies minted under the authority of Offa	35
Map 32: Pennies of Egbert (826-8) and Æthelwulf (839-66).....	36

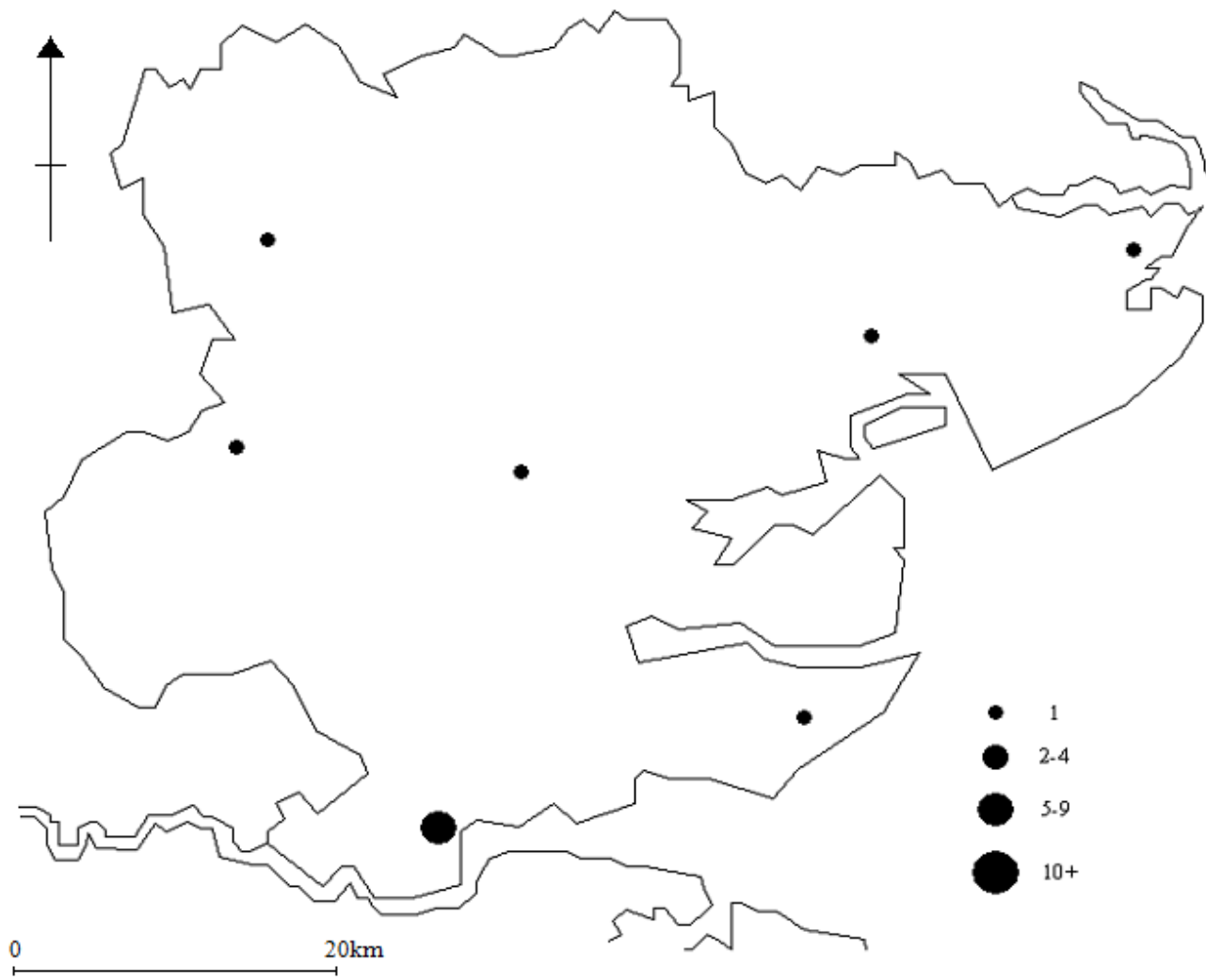
Map 33: St Edmund Memorial pennies	37
Map 34: English coinage (973-1066)	38
Map 35: Grass-tempered pottery	39
Map 36: Local sand-tempered pottery	40
Map 37: Ipswich ware.....	41
Map 38: Early Merovingian wheel-thrown black ware	42
Map 39: Shell-tempered pottery	43
Map 40: Thetford ware	44
Map 41: St Neots ware.....	45
Map 42: Pingsdorf ware.....	46
Map 43: Map showing the white transect line, used to examine intra-regional variation .	47
Map 44: Cumulative Scandinavian evidence from Essex (c.800-c.920).....	48



Map 1: Map of the study region and key sites referenced in the text. Major rivers are shown in blue, with their navigable sections (prior to 18th-century canal building) in bold (after Sherratt 1996). The grey lines indicate known Roman roads (after Barford 2002; Baker 2006).



Map 2: Late Roman military belt fittings



Map 3 Supporting-arm brooches



Map 4: Penannular brooches



Map 5: Saucer brooches



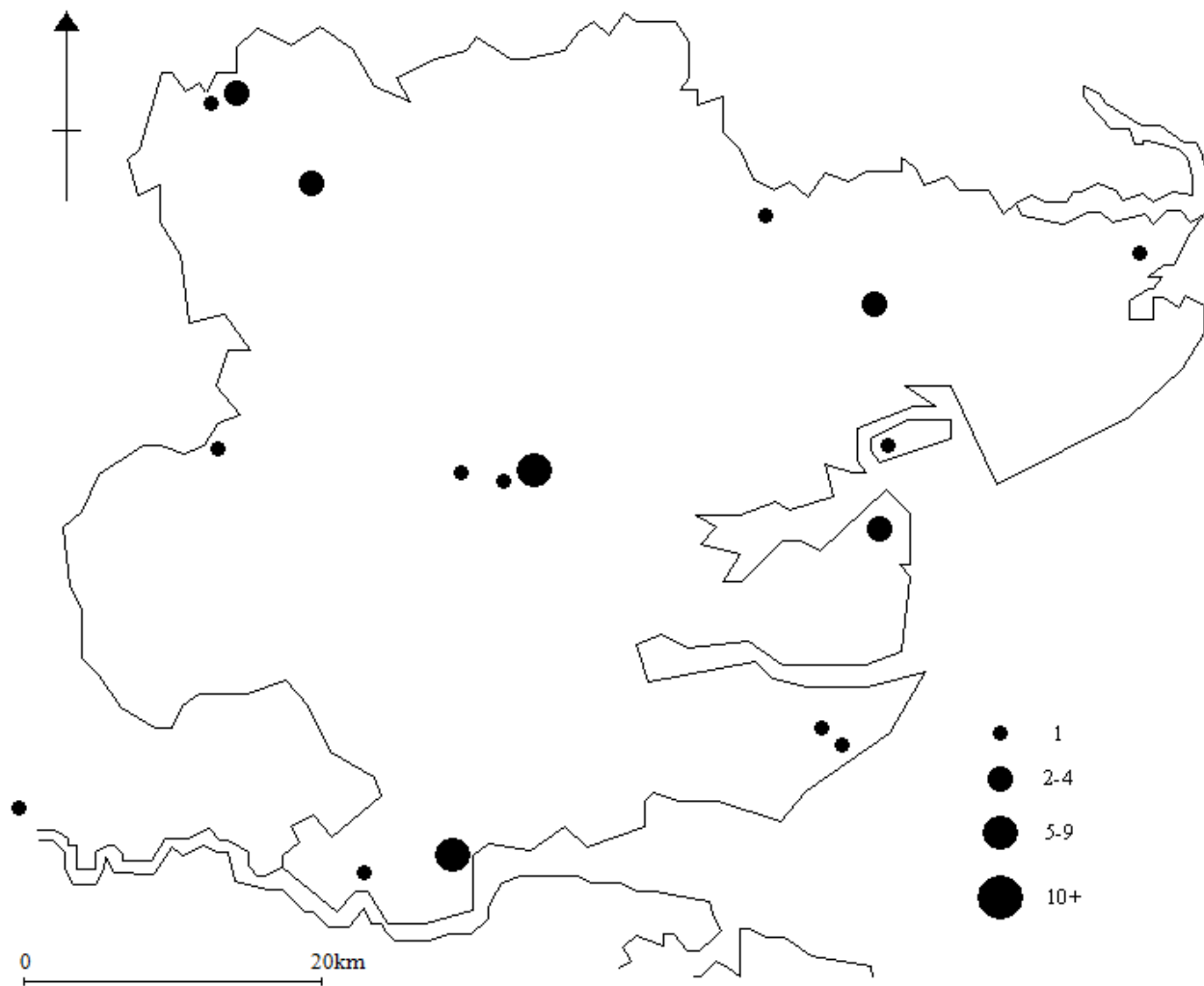
Map 6: Disc brooches



Map 7: Button brooches



Map 8: Small-long brooches



Map 9: Cruciform brooches



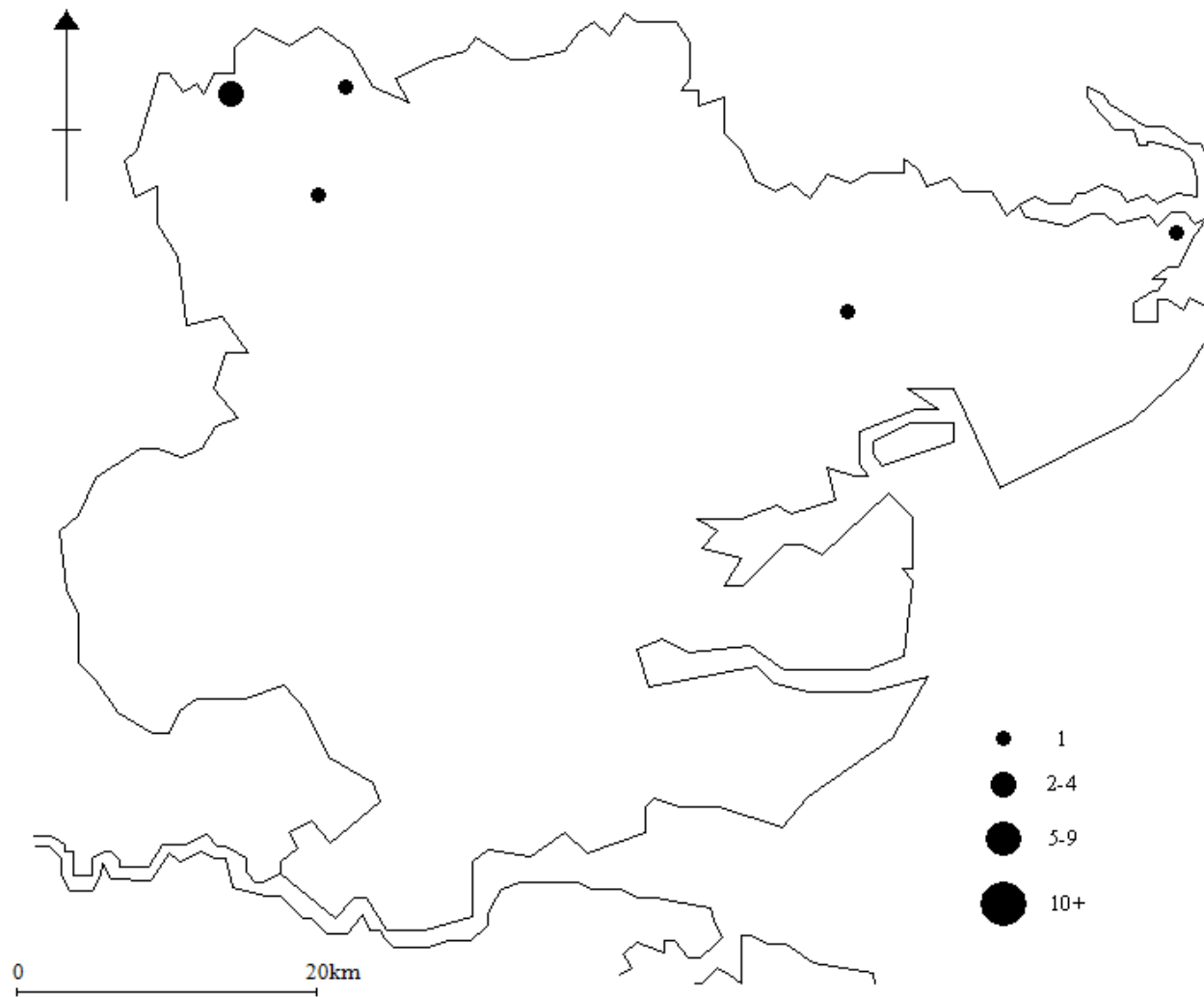
Map 10: Annular brooches



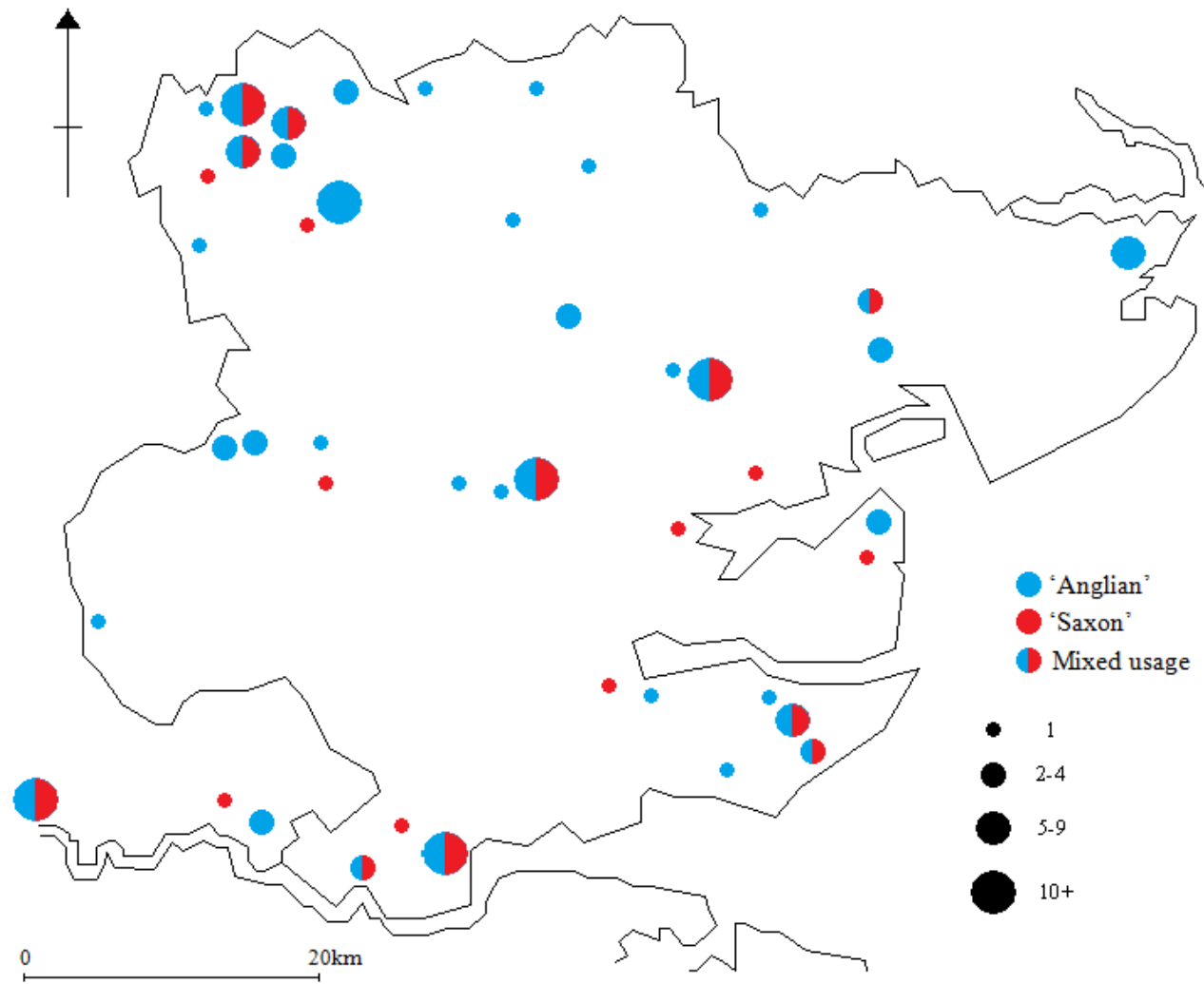
Map 11: Wrist-clasps



Map 12: Girdlehangers



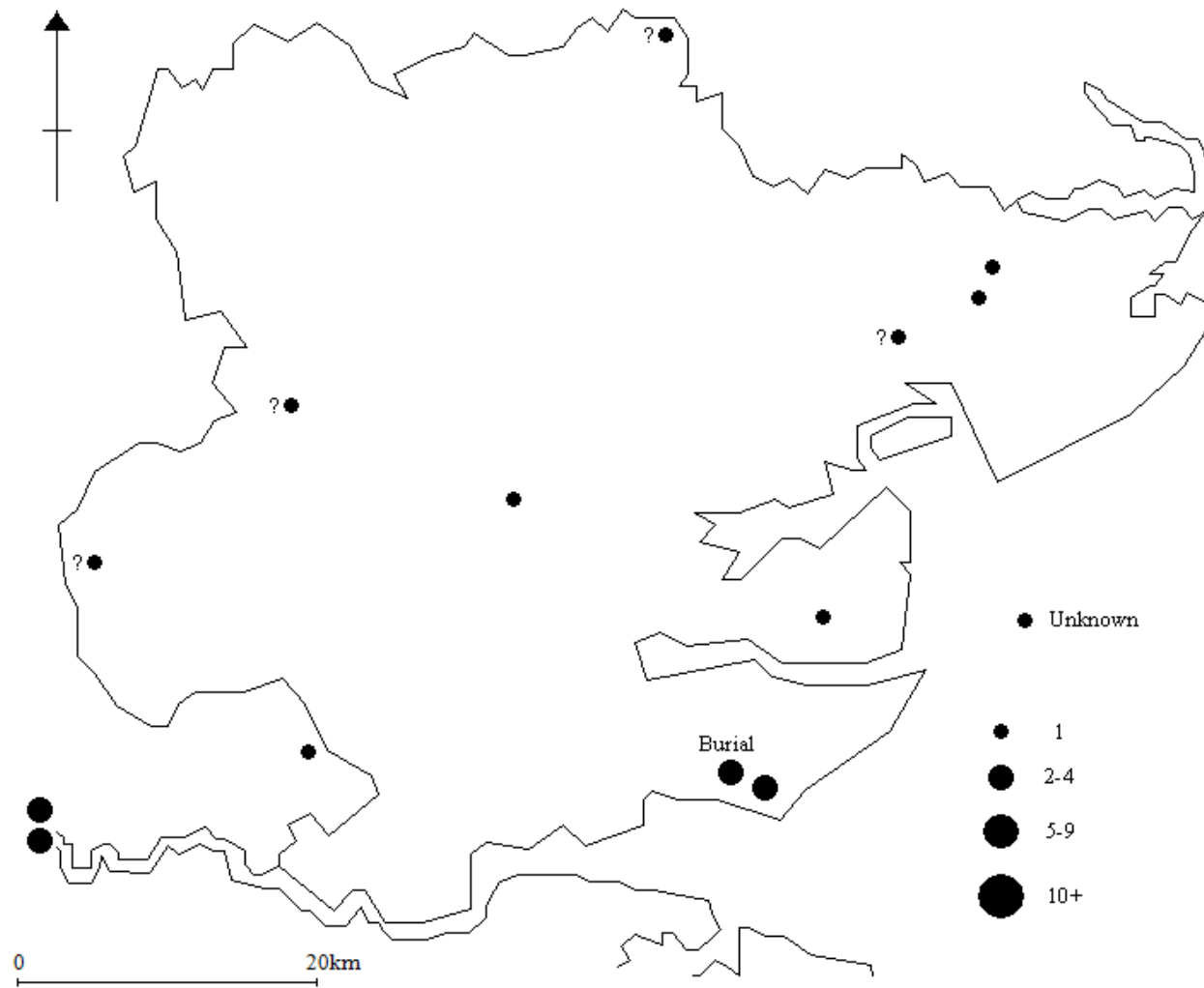
Map 13: Radiate-headed brooches



Map 14: 'Anglian' and 'Saxon' dress accessories



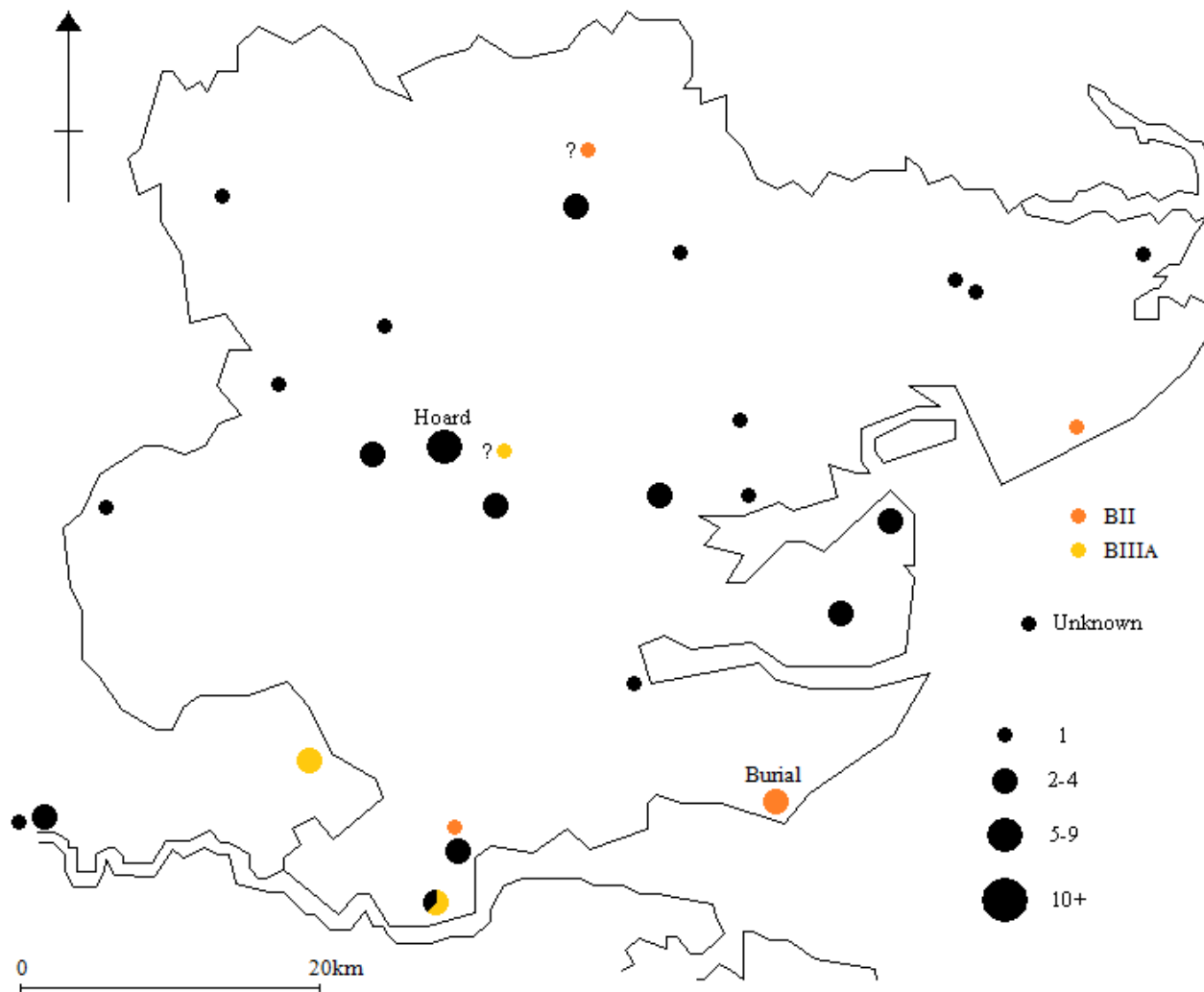
Map 15: 6th-early 7th c. Byzantine coinage



Map 16: late 6th-late 7th-century Merovingian gold coinage



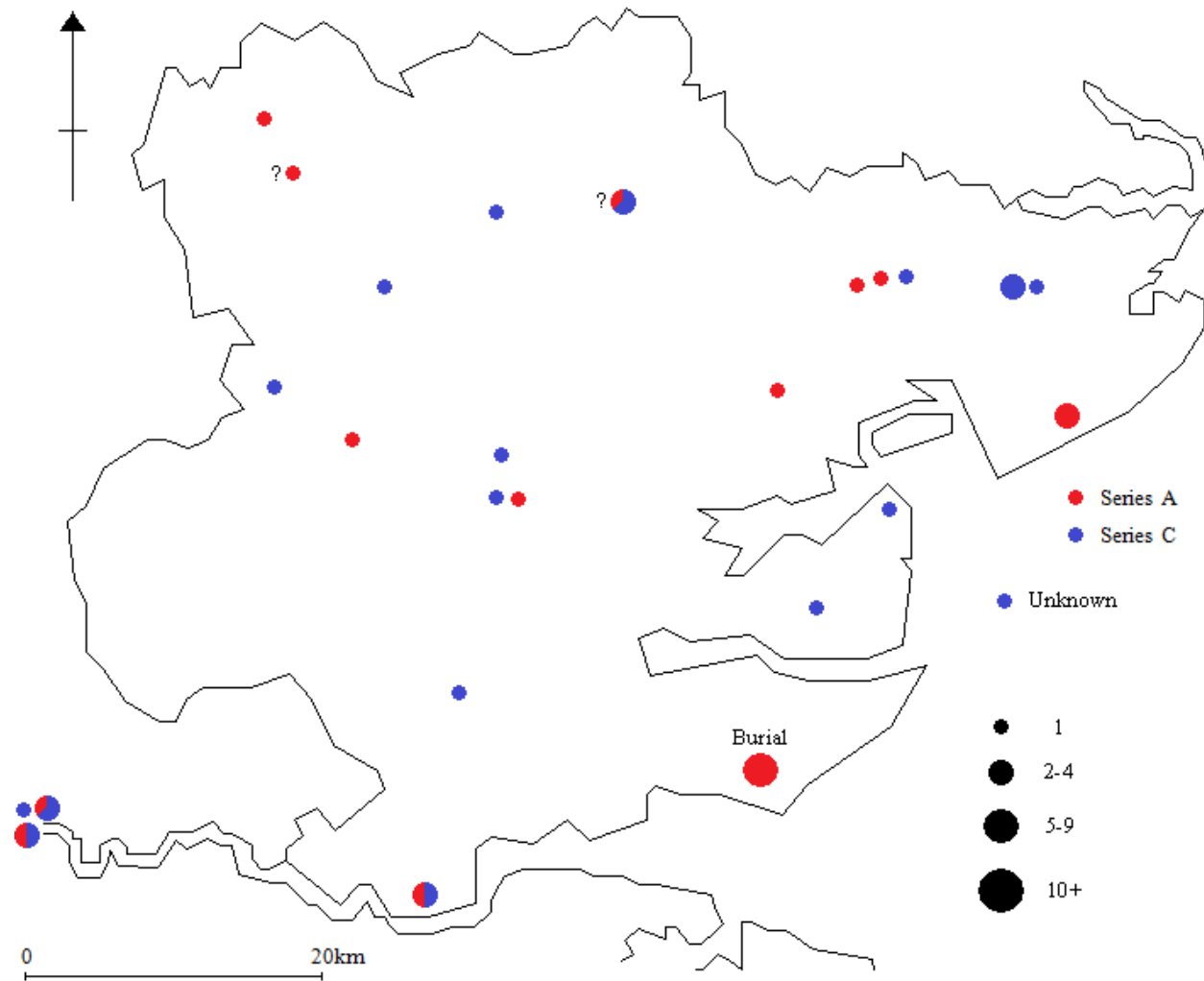
Map 17: Merovingian deniers



Map 18: Series B



Map 19: Series S



Map 20: Series A and C



Map 21: London sceattas (Series L, O/40, K/33, K/32a, K20/18, and N)



Map 22: East Anglian sceattas (Series Z, Q, R, BII, VERNVS, and Saroaldo)



Map 23: Series F



Map 24: 'Monitascorum' sceattas



Map 25: Series U/23b



Map 26: Series J



Map 27: Series E



Map 28: Series D



Map 29: Series G



Map 30: Northumbrian stycas



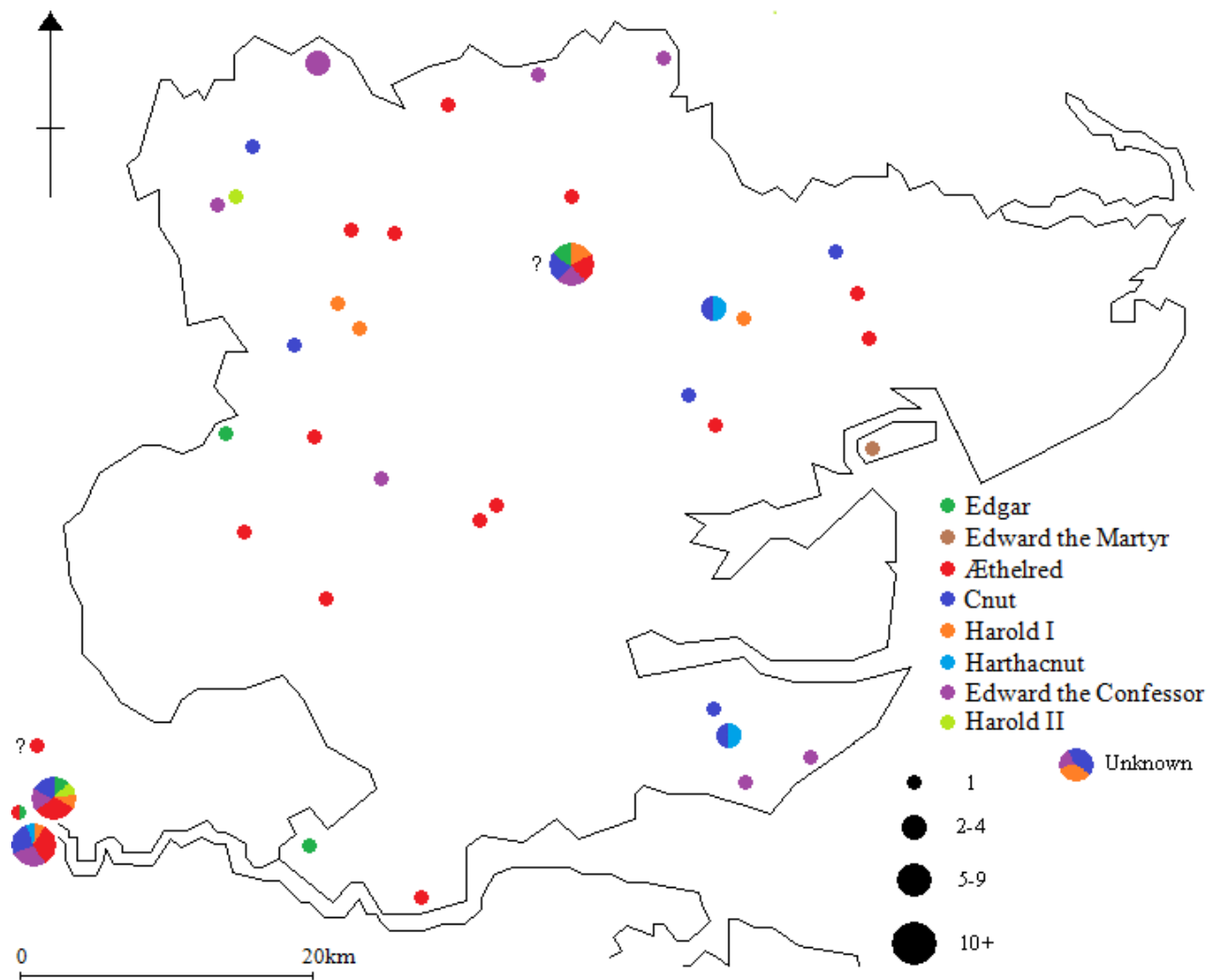
Map 31: Pennies minted under the authority of Offa



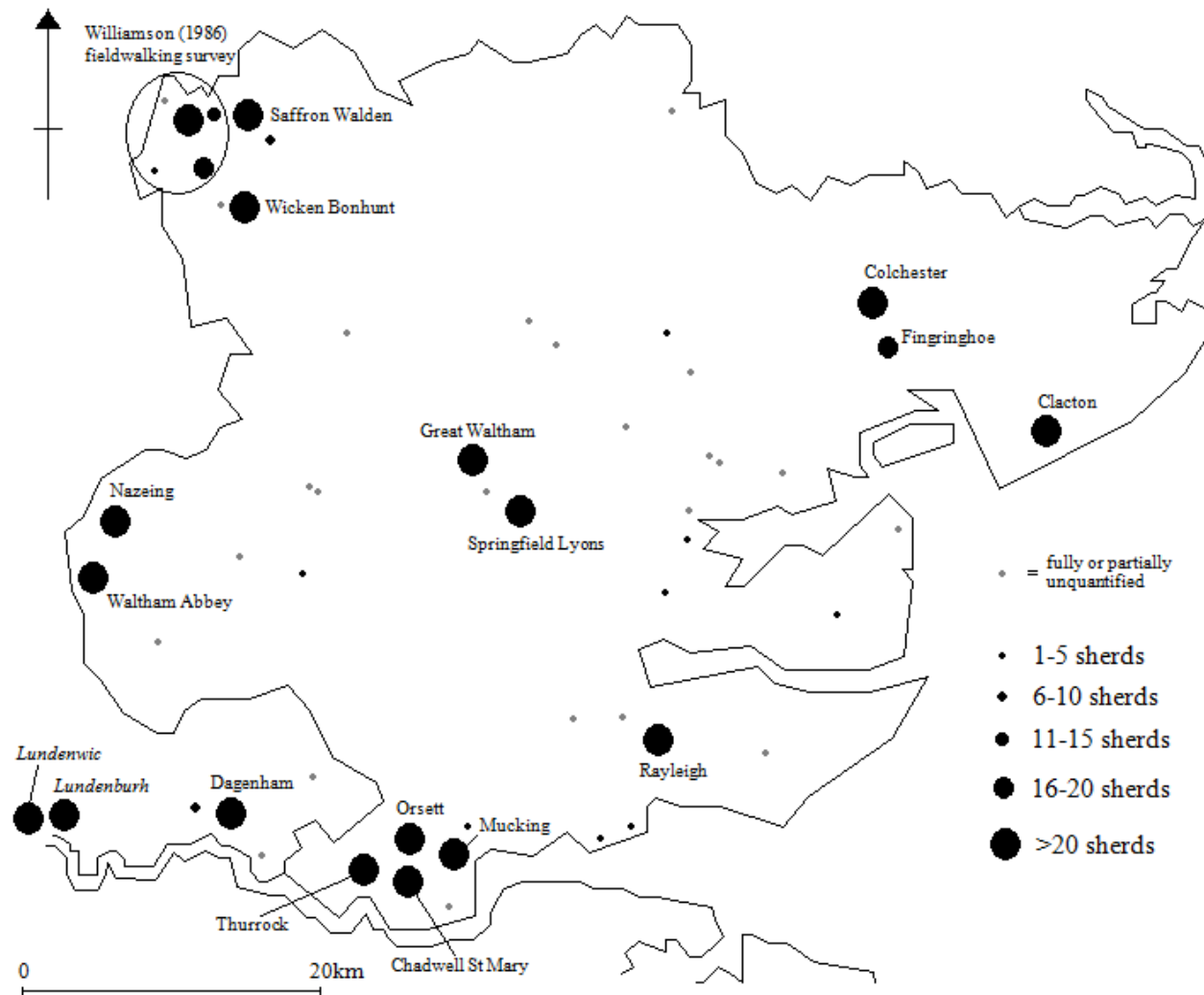
Map 32: Pennies of Egbert (826-8) and Æthelwulf (839-66)



Map 33: St Edmund Memorial pennies



Map 34: English coinage (973-1066)



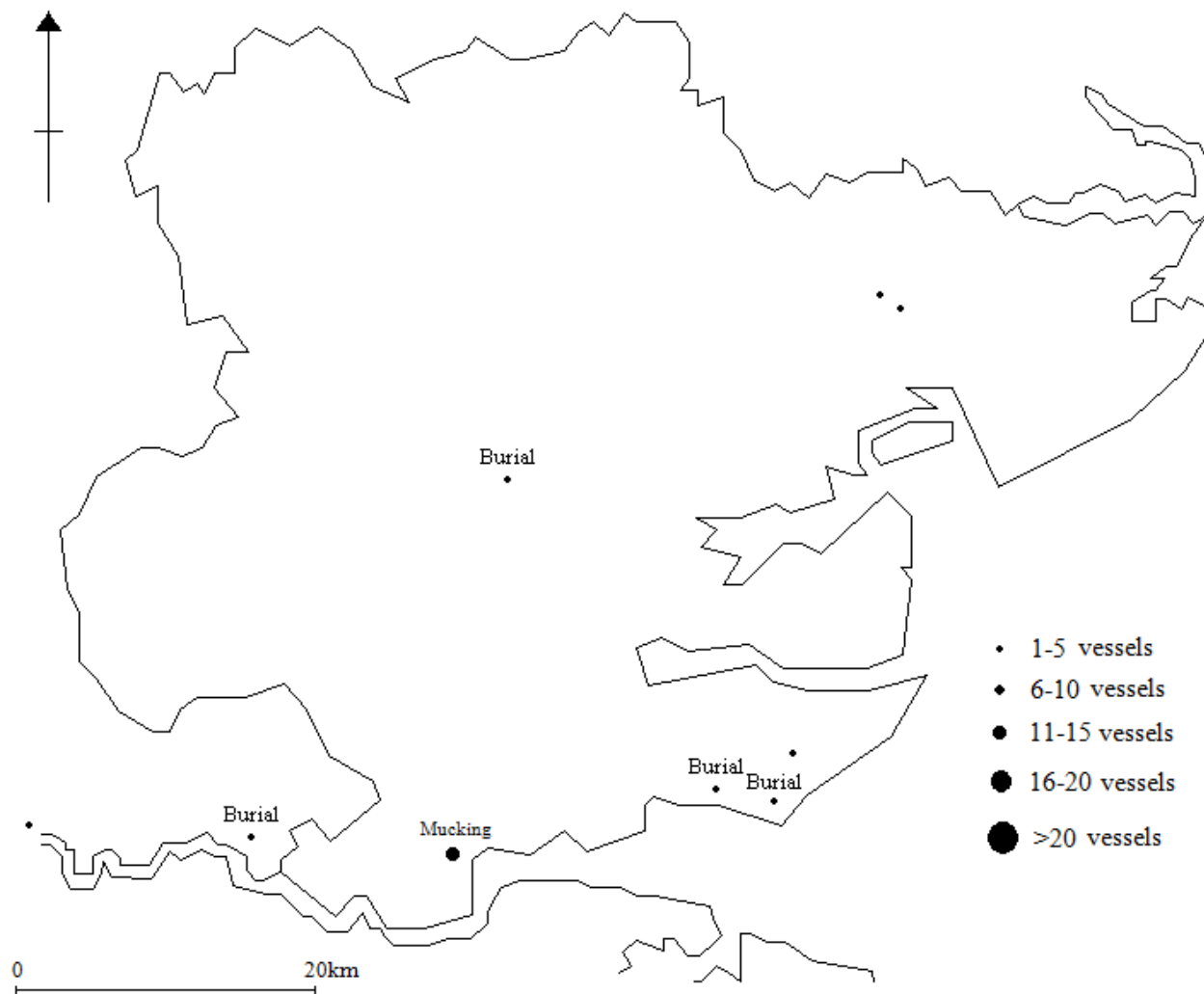
Map 35: Grass-tempered pottery



Map 36: Local sand-tempered pottery



Map 37: Ipswich ware



Map 38: Early Merovingian wheel-thrown black ware



Map 39: Shell-tempered pottery



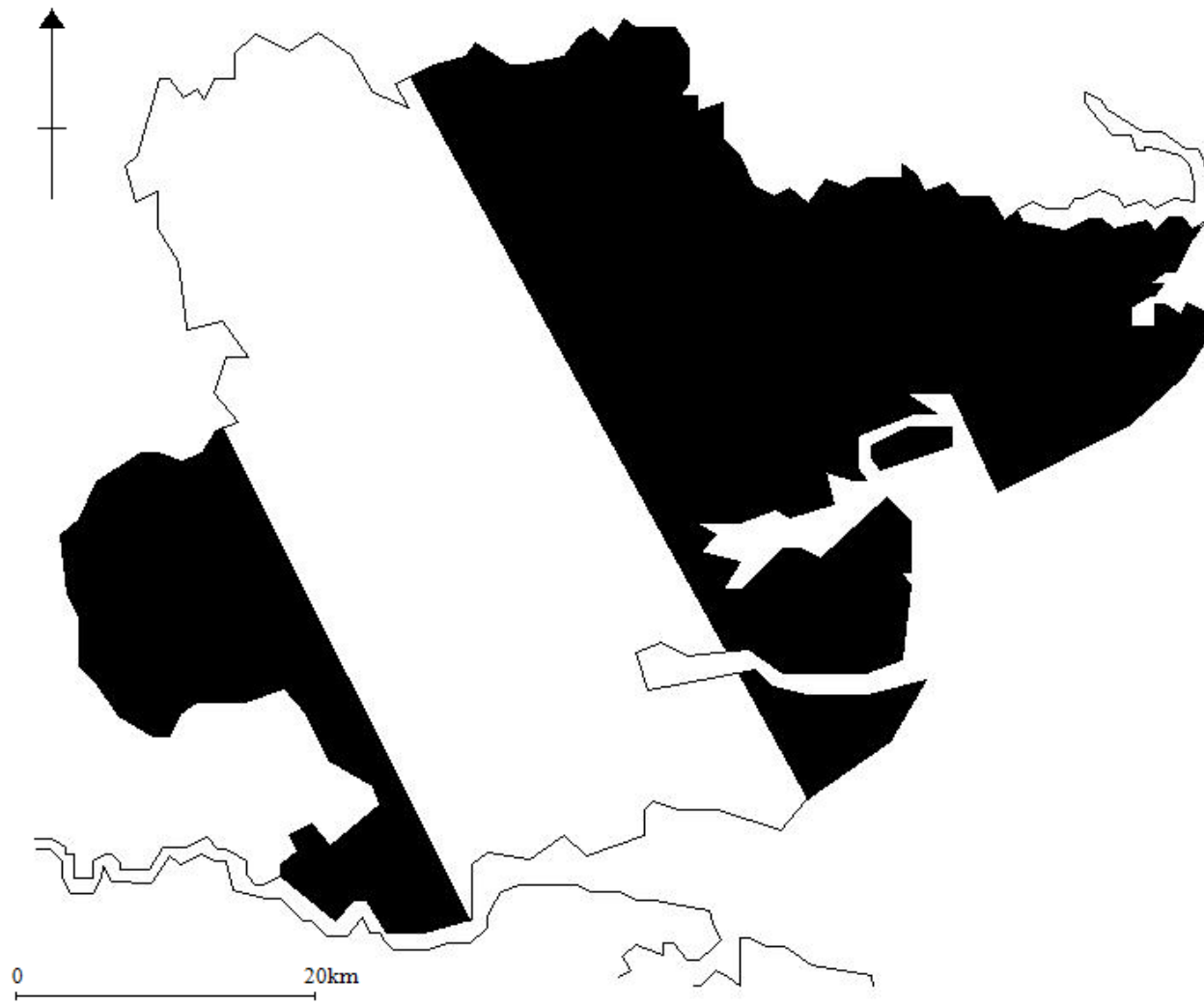
Map 40: Thetford ware



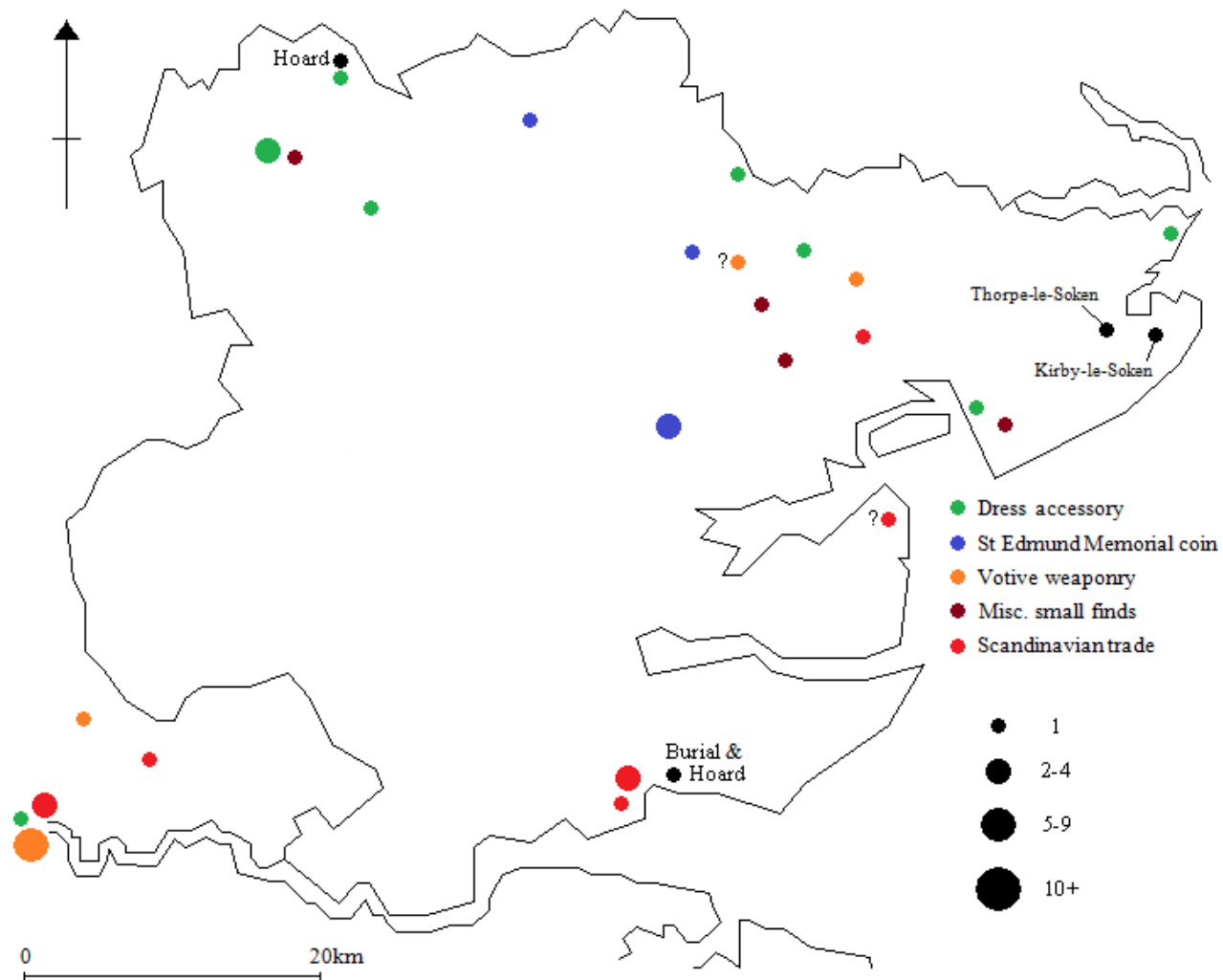
Map 41: St Neots ware



Map 42: Pingsdorf ware



Map 43: Map showing the white transect line, used to examine intra-regional variation



Map 44: Cumulative Scandinavian evidence from Essex (c.800-c.920)